Trans-Atlantic Training 2021 (Thessaloniki, Greece)

2021 Topic: CLOUD-BASED METHODS FOR CHANGE DETECTION: SAR & OPTICAL DATA PROCESSING

Microwave Remote Sensing

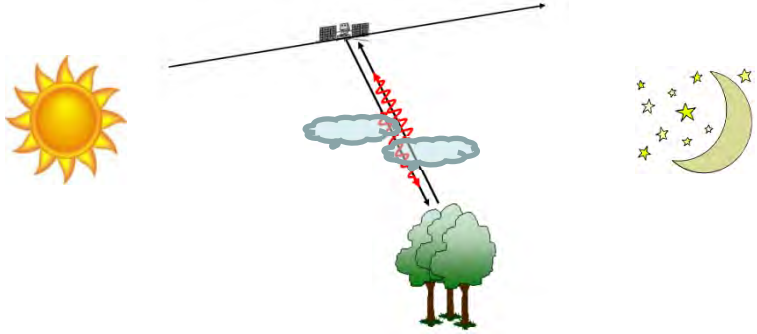

Antonios Mouratidis (AUTH)

amourati@geo.auth.gr

EO.Lab
Earth Observation
& Geospatial Applications Lab

1-4 June 2021 (online)

Copernicus Europe's eyes on Earth

esa

NASA

ARISTOTLE UNIVERSITY OF THESSALONIKI

Remote Sensing and the Electromagnetic Spectrum

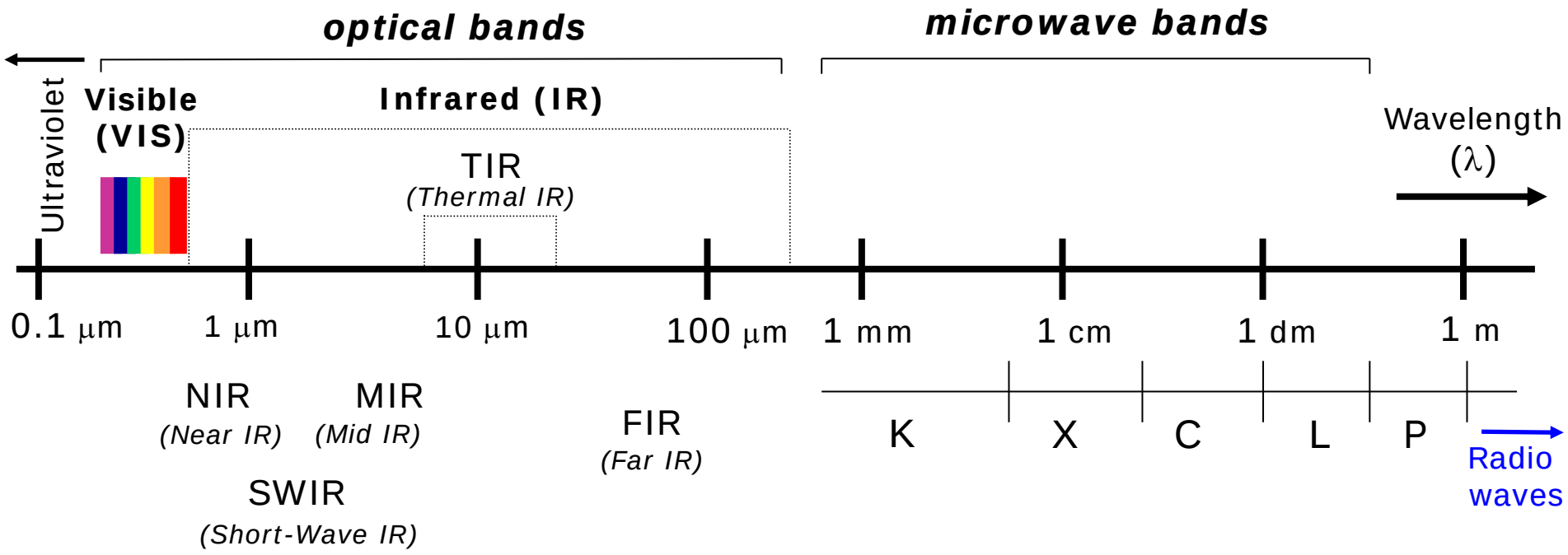

Potentialities of radar

◆ ' **All-weather** ' observation system (active system)

◆ Sensitivity to **dielectric** properties of medium (**water content**), and to its **roughness**
*the radar response ↗ when the **moisture** ↗ and/or when **roughness** ↗*

◆ **Penetration** capabilities ➡ estimation of **plant biomass,**

observation of buried structures, cartography of subsoils, etc.
penetration *↗ when the frequency ↘*

◆ Sensititivity to **topography** (*related to the acquisition geometry*)

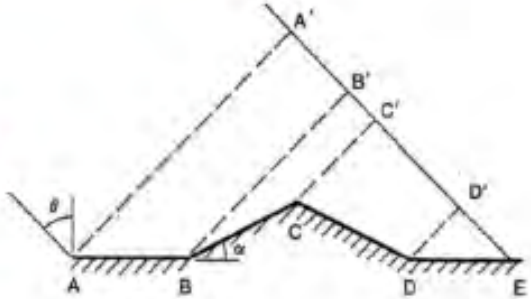

◆ Sensitivity to geometrical structures with a scale of the same order as **the wavelength**

© copyright CNES
European Space Agency

Radar transmission features

- The **frequency** (carrier frequency + bandwidth)

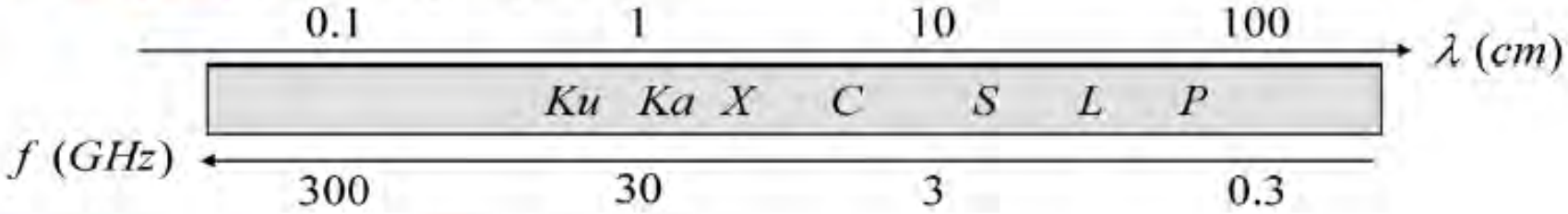

- The **propagation direction** (Ex: ERS: **23°**)
- The **transmitted power** (Ex: ERS: ~ **5 kW** pic) ← *impact on image quality*
- The **polarization**

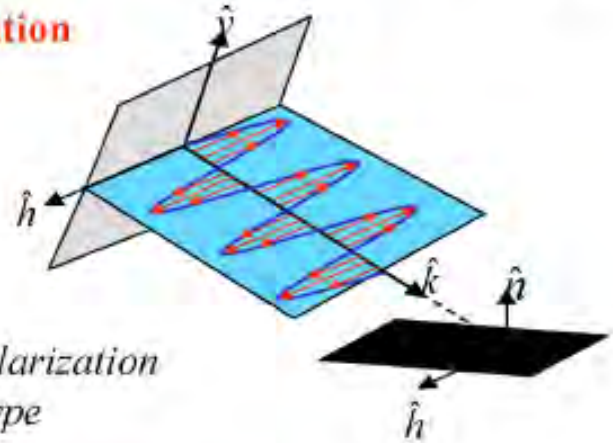

Horizontal polarization
RADARSAT type

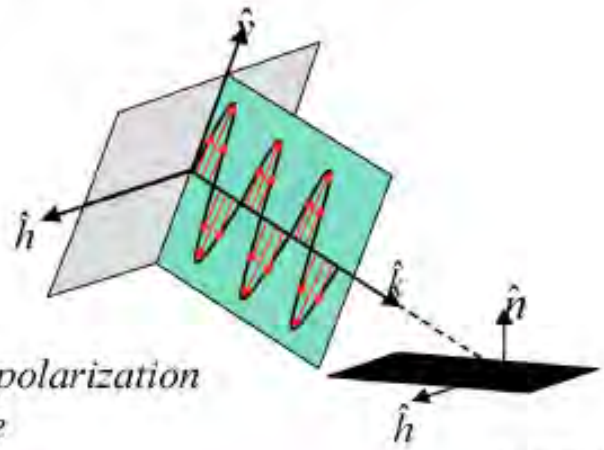

Vertical polarization
ERS type

© copyright CNES
European Space Agency

Information Derived from the Radar Signal

1. Amplitude
2. Phase
3. Time interval
4. Polarization

ESA UNCLASSIFIED – For Official Use

Electromagnetic Wave

Components include a sinusoidal electric wave (*E*) and a similar magnetic wave (*M*) at right angles, both being perpendicular to the direction of propagation.

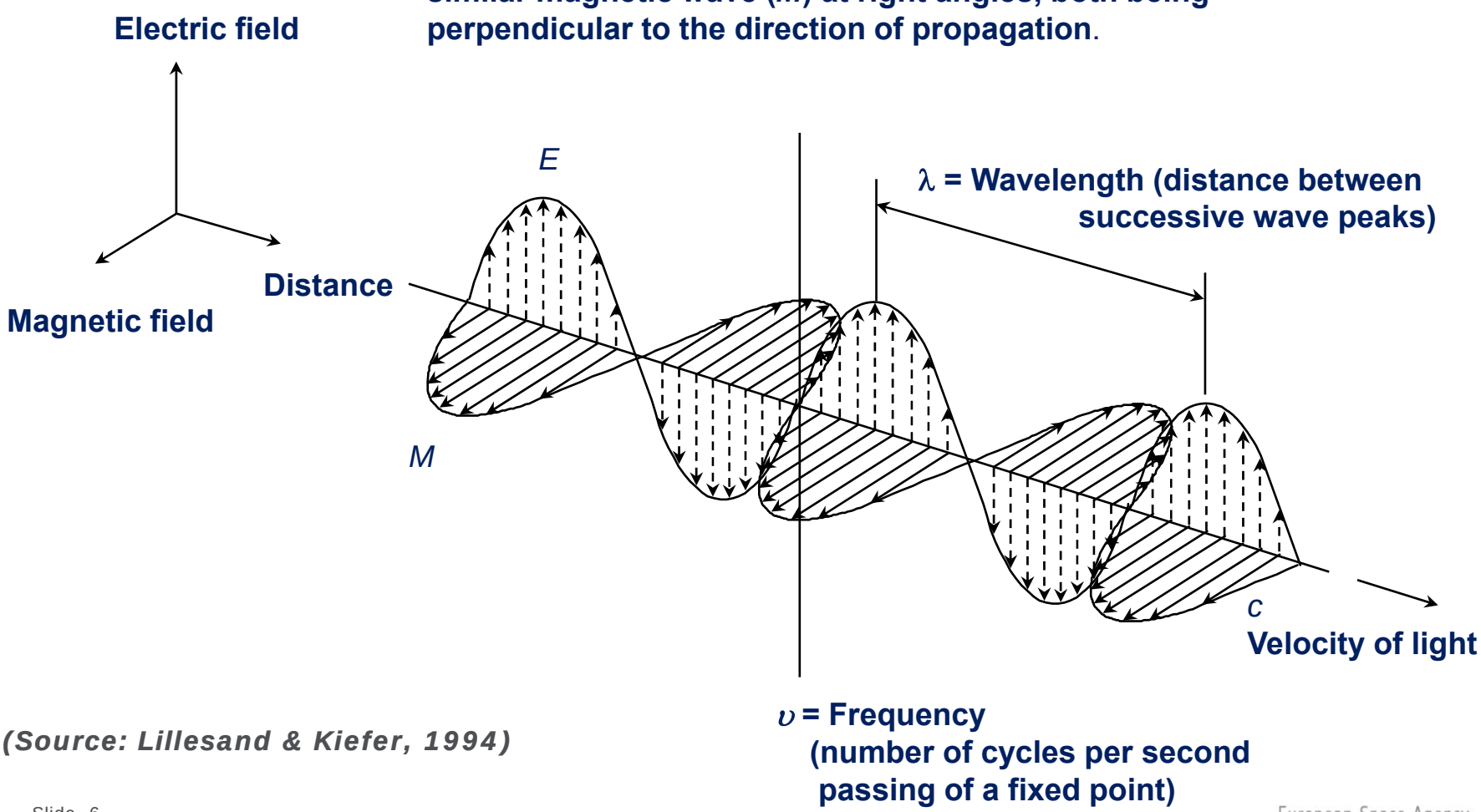

(Source: Lillesand & Kiefer, 1994)

ESA UNCLASSIFIED – For Official Use

Synthetic Aperture Radar (SAR): Observing principle (I)

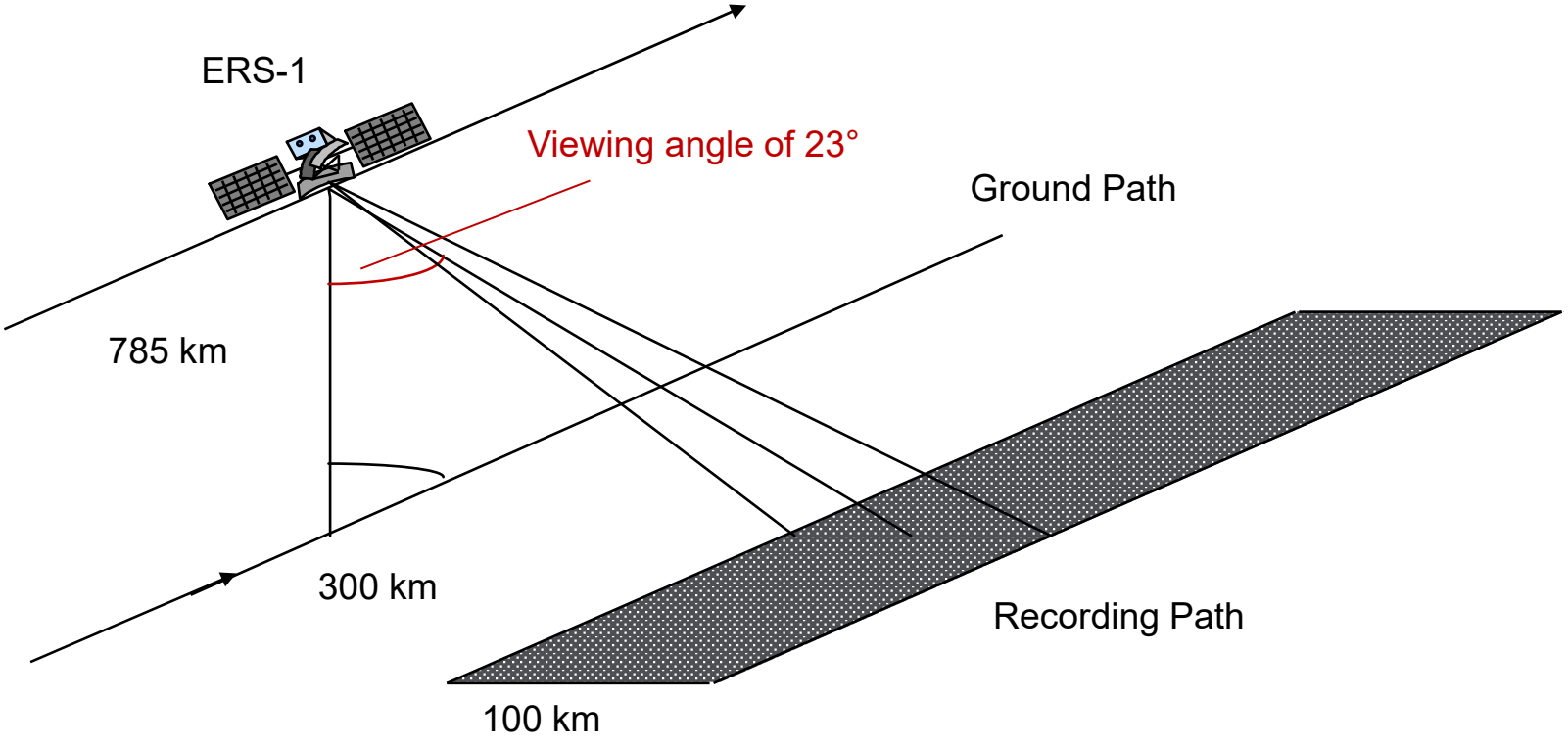

ESA UNCLASSIFIED – For Official Use

Radar scattering

Transmit

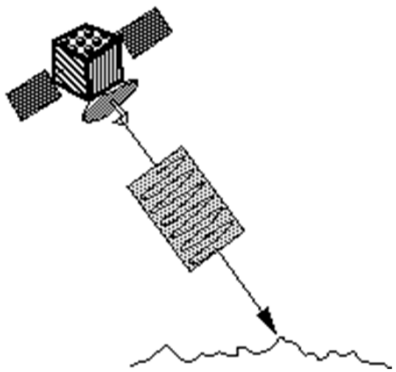

Scattered echoes

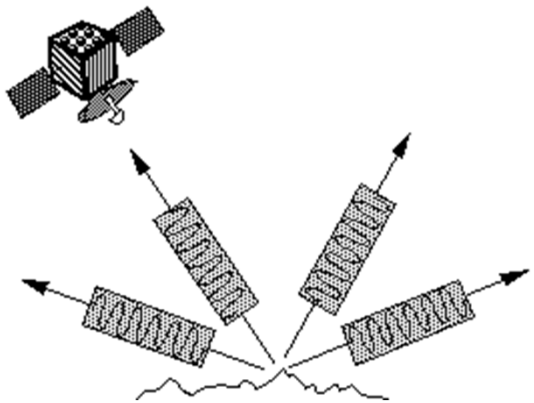

1. The radar transmits pulses which are scattered in all directions by the surface observed.
2. Some of the scattered echoes are measured back by the radar -> **backscattering**

ESA UNCLASSIFIED – For Official Use

Radar geometric distortions

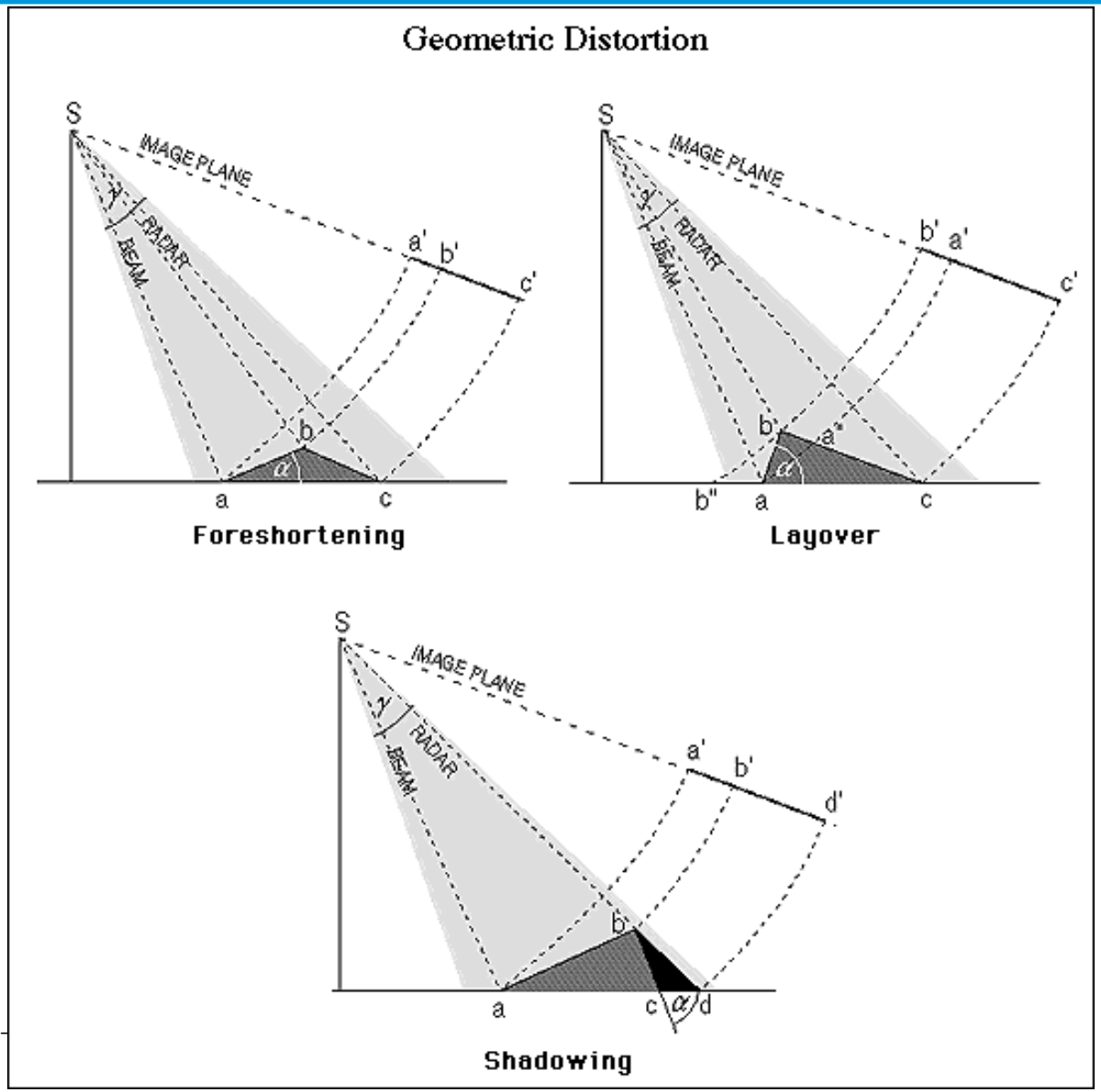

ESA UNCLASSIFIED -

SAR image geometry – Foreshortening

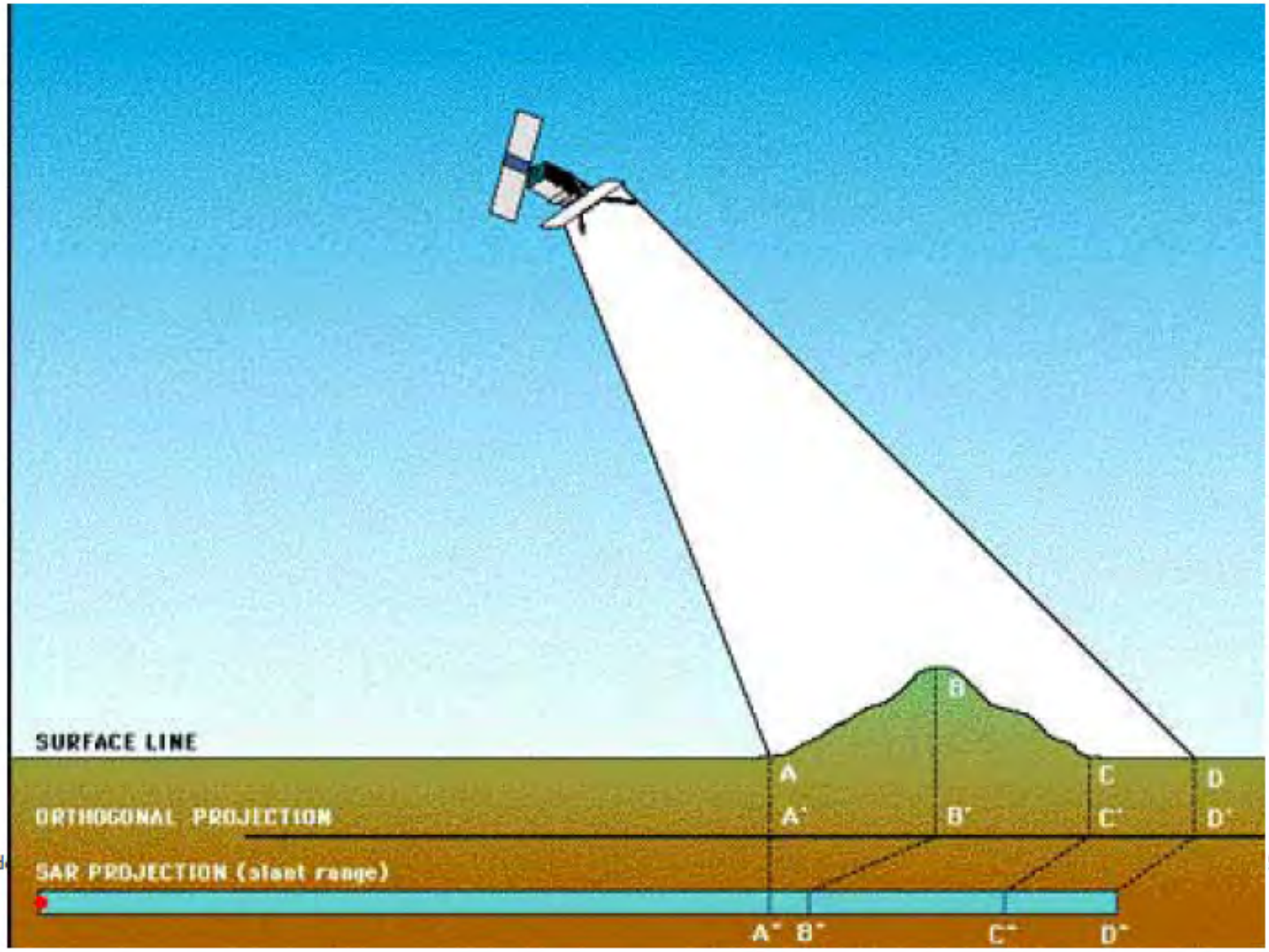

SAR image geometry - Foreshortening



SAR image geometry – layover

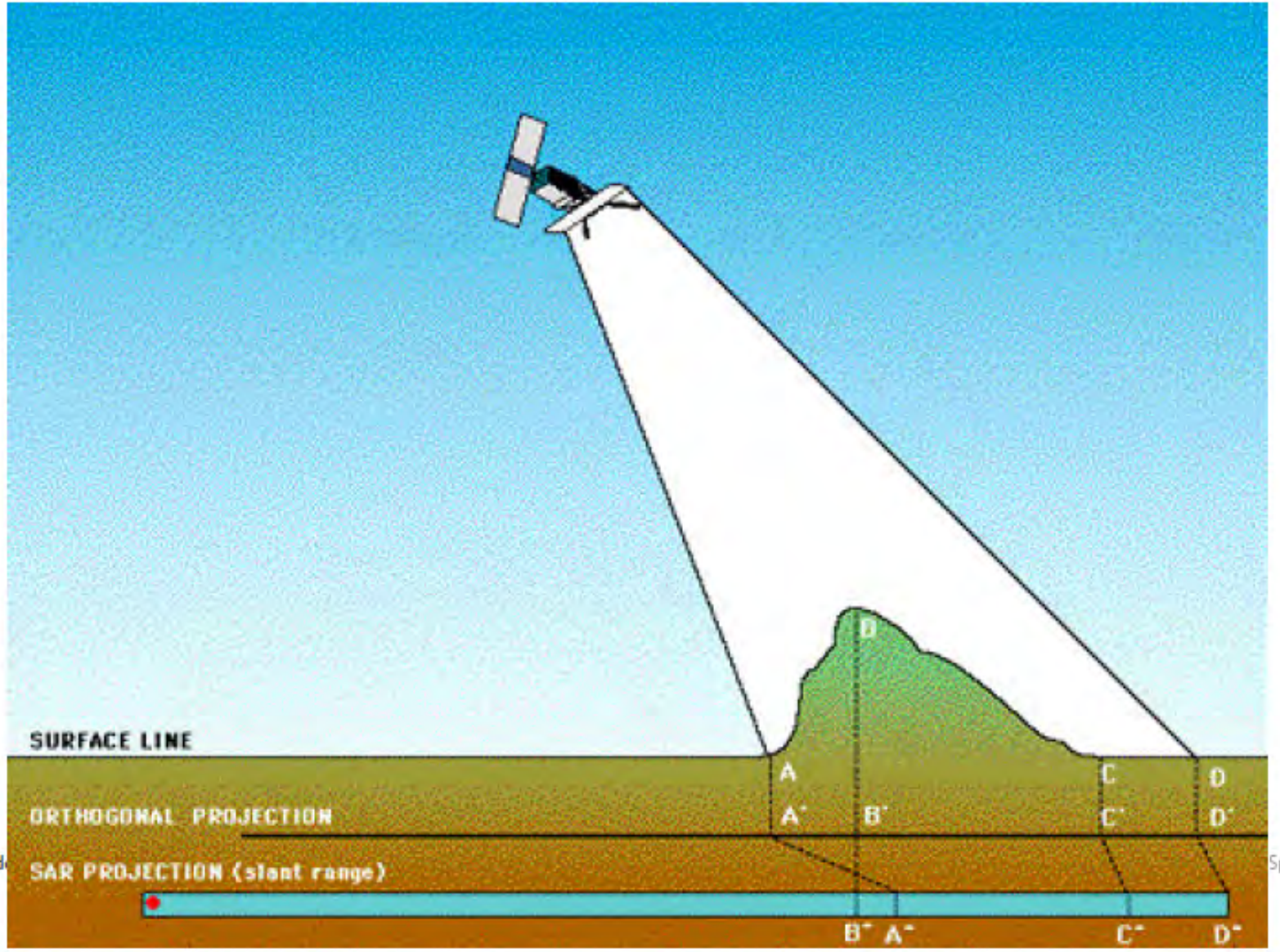

SAR image geometry - layover



The physical origine of speckle

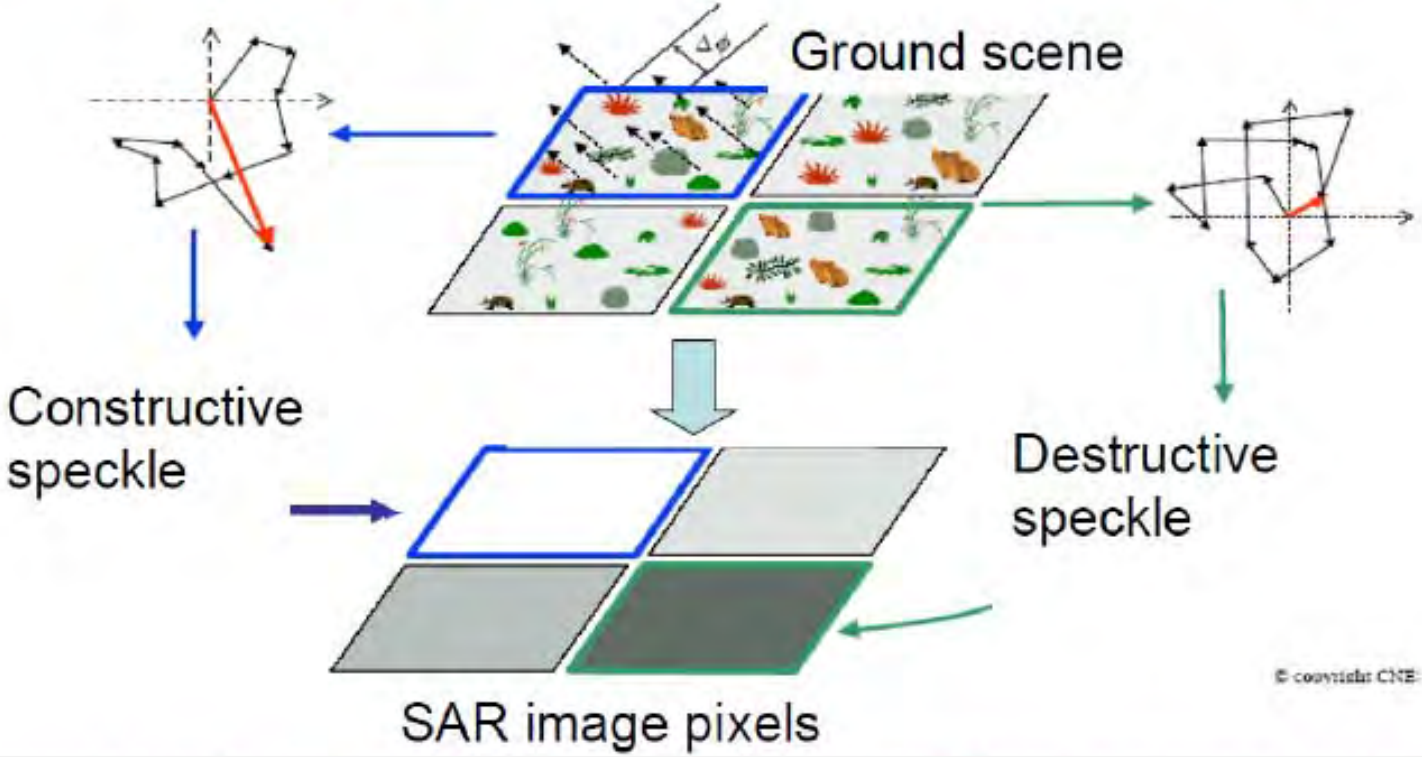

Resolution cells are made up of many scatterers with different phases, leading to interference and the noise-like effect known as ***speckle****.*



ESA UNCLASSIF

Typical SAR data products

A. Level-0 (unfocused, raw data)

B. Level-1 (popular for most users)

- Single Look Complex (SLC)
- Ground Range Detected (GRD)

C. Level-2 (higher level products)

Single Look Complex (SLC)

- Focused
- Georeferenced
- In slant-range geometry
- Single look in each dimension
- Preserving both the phase and amplitude information

SLC IS THE MOST INFORMATIVE PRODUCT

Ground Range Detected (GRD)

- Focused, detected and multi-looked
- Projected to ground range using an Earth ellipsoid model

- Phase information is lost

- Approximately square resolution pixels and square pixel spacing
- Reduced speckle at the cost of reduced geometric resolution

Ascending passage – Right looking SAR

Right-looking SAR acquiring data from near to far along cross track direction

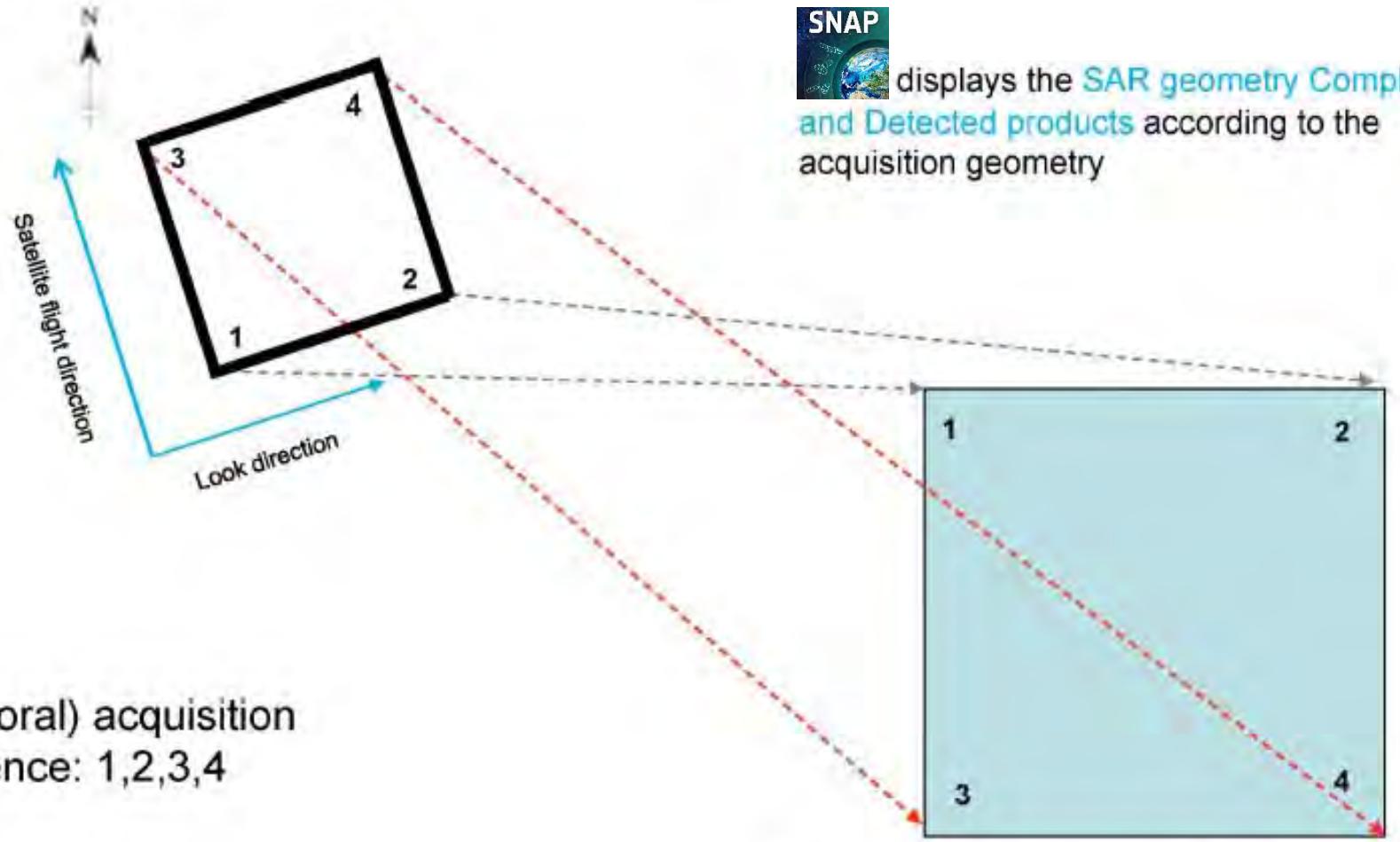

SNAP displays the SAR geometry Complex and Detected products according to the acquisition geometry

(temporal) acquisition sequence: 1,2,3,4

To get a North orientation like the image has to be flipped vertically (1-3)

Descending passage – Right looking SAR

Right-looking SAR acquiring data from near to far along cross track direction

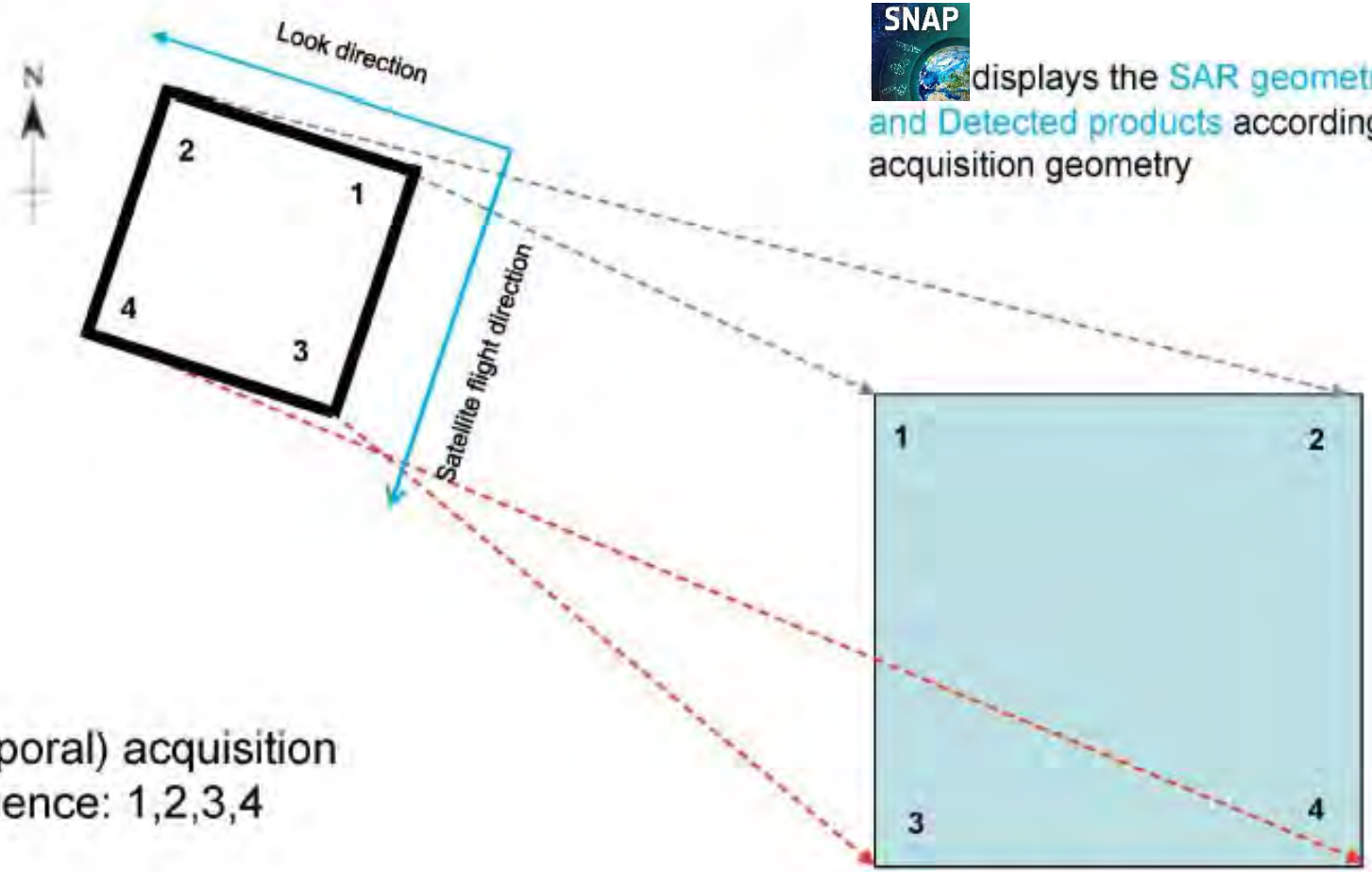

SNAP displays the SAR geometry Complex and Detected products according to the acquisition geometry

(temporal) acquisition sequence: 1,2,3,4

To get a North orientation like the image has to be flipped horizontally (1-2)

Scattering as a function of frequency

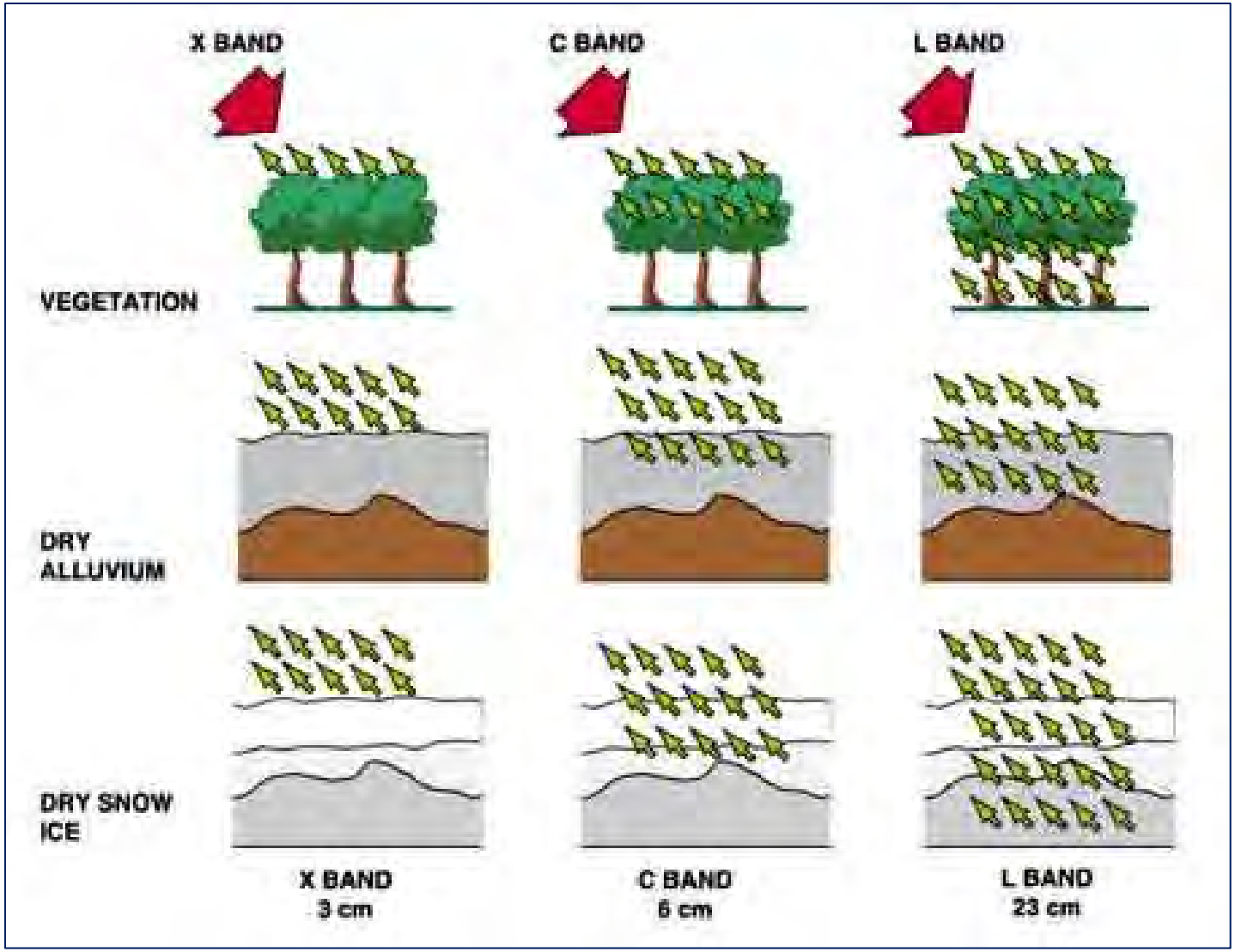

How the trees are seen by radars?

Austrian pine	X band	L band	P band	VHF
	$\lambda = 3$ cm	$\lambda = 27$ cm	$\lambda = 70$ cm	$\lambda > 3$ m

SAR images of different types of surfaces

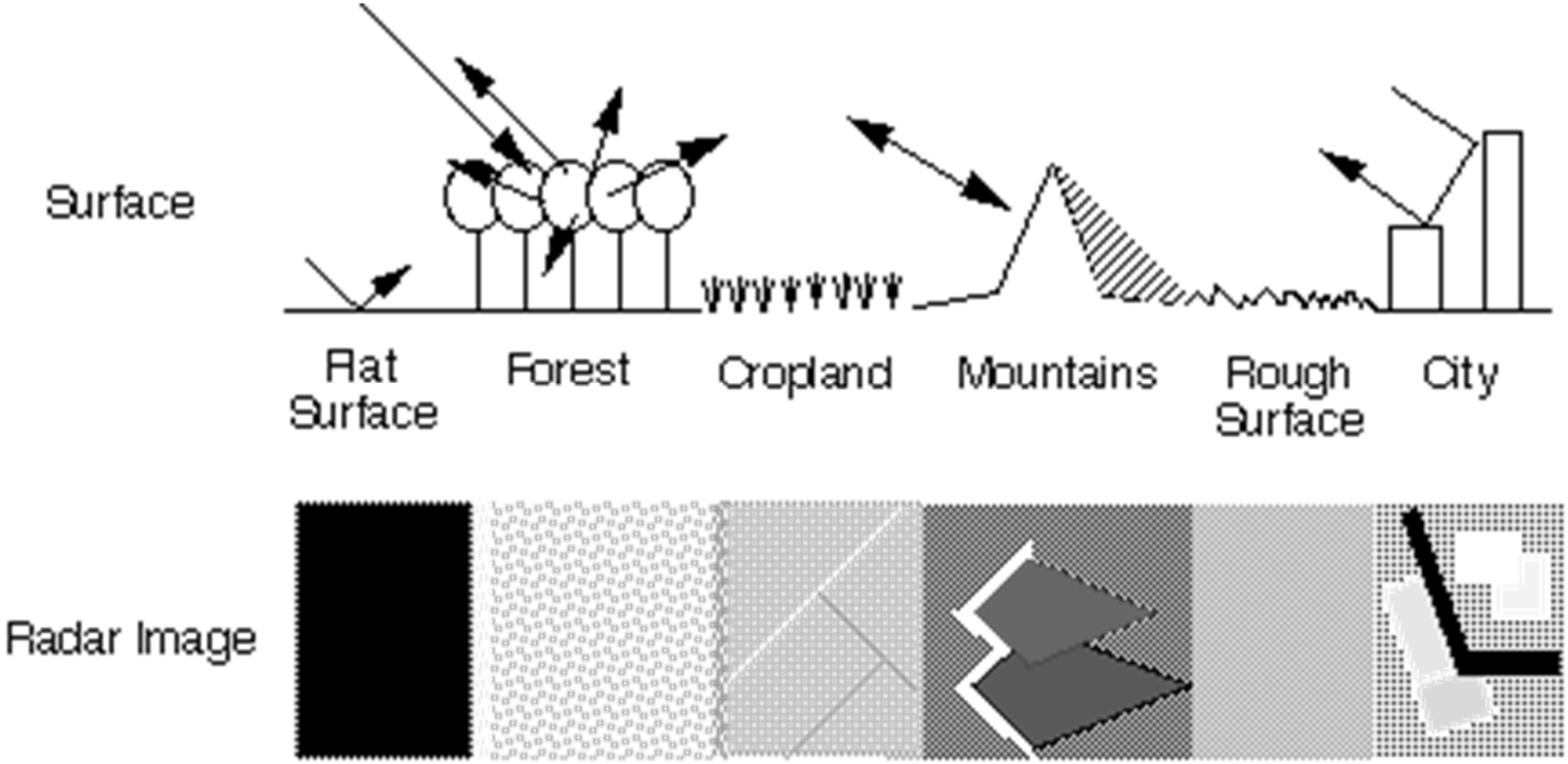

(Source: NASA)

ESA UNCLASSIFIED – For Official Use

Radar Interferometry
to measure small movements of the terrain

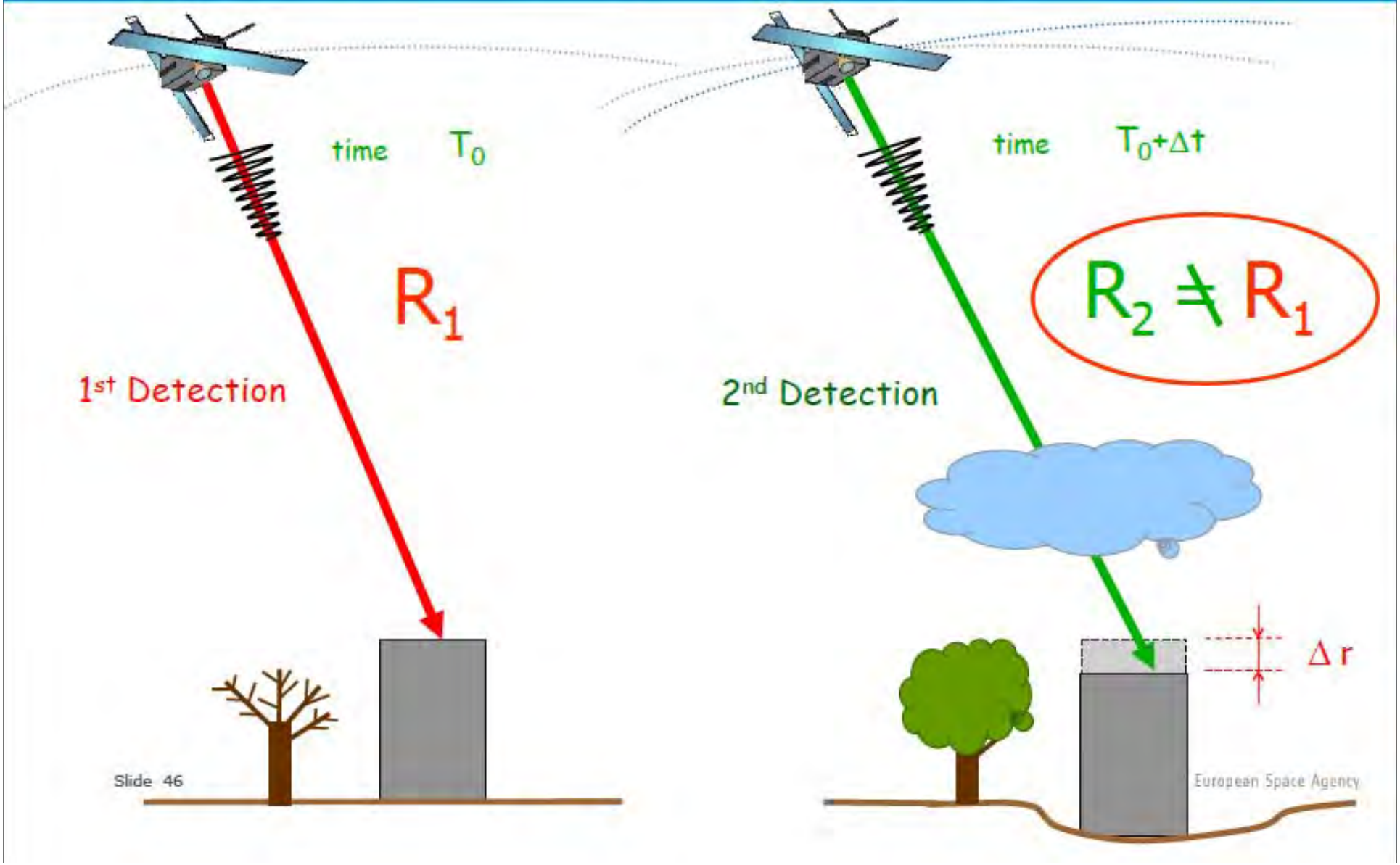

European Space Agency

SAR Interferometry

Model of an Interferogram

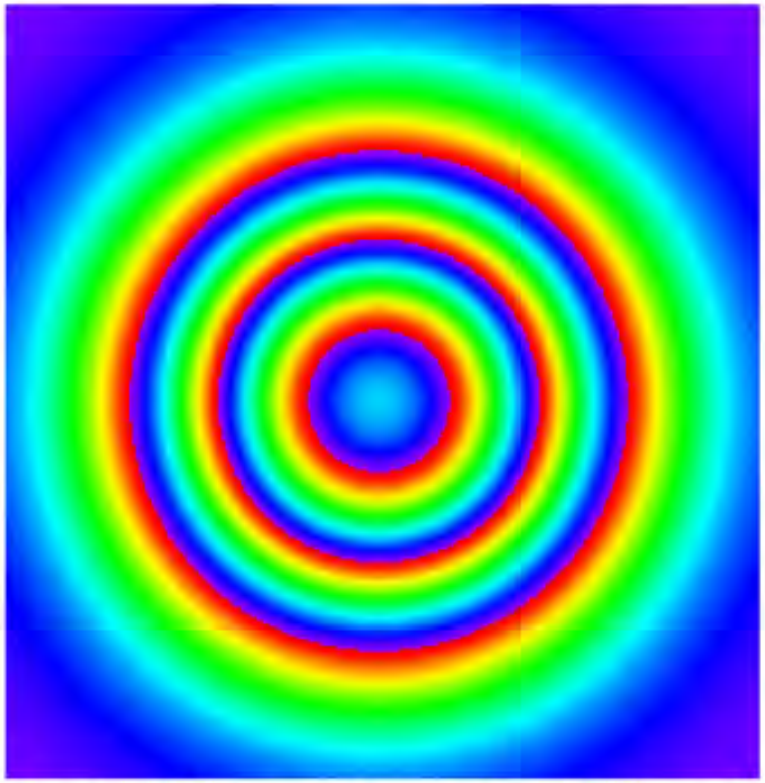

Each color cycle = one "fringe"

Representation of 2π phase

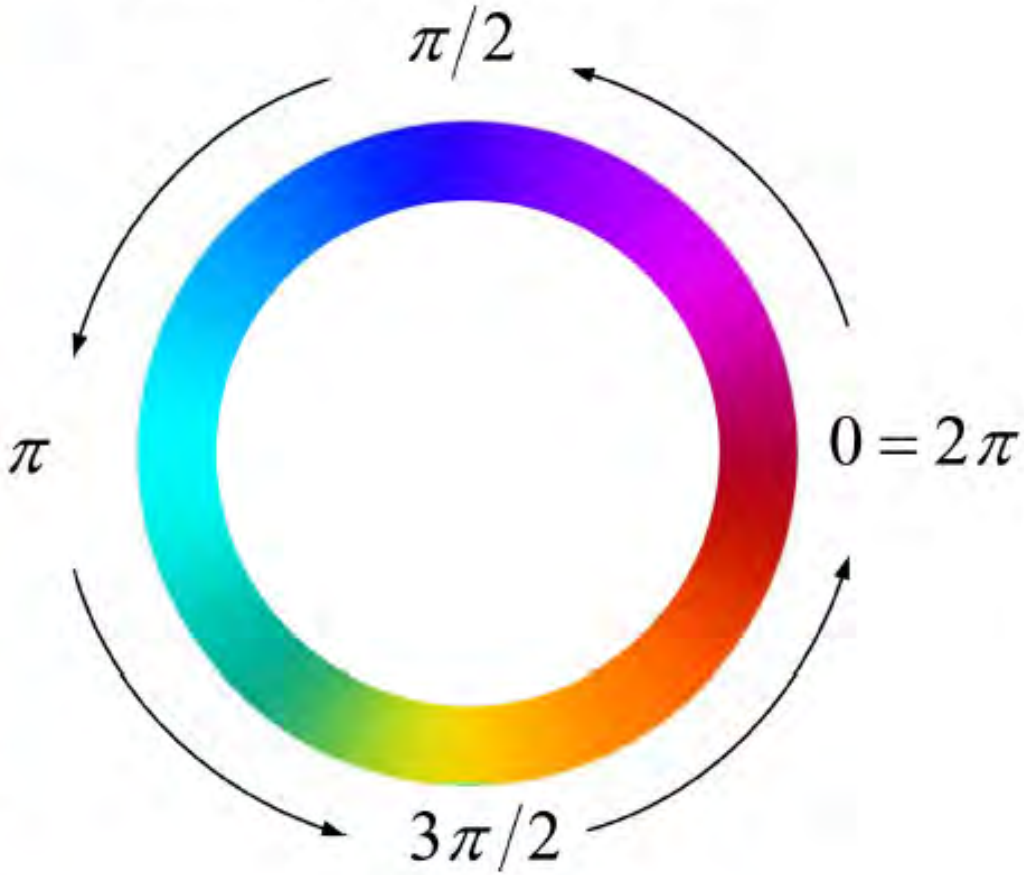

Phase components

$$\phi = 2k\pi + \phi_{topo} + \phi_{defo} + \phi_{orb} + \phi_{atm} + \phi_{scat} + \phi_{noise} =$$

$$= 2k\pi + \frac{4\pi B_{\perp}}{\lambda R \sin(\theta)} + \frac{4\pi}{\lambda} D + \phi_{orb} + \phi_{atm} + \phi_{scat} + \phi_{noise}$$

The role of the wavelength

(λ ≈ 3 cm)

$\Delta\Phi_d$=2π ↔1,5 cm

(λ ≈ 5,6 cm)

$\Delta\Phi_d$ = 2π ↔ 2,8 cm

(λ ≈ 24 cm)

$\Delta\Phi_d$ = 2π ↔ 12 cm

$$\Delta\phi_d = \frac{4\pi}{\lambda} d$$

If $\Delta\Phi_d = 2\pi$

$$d = \frac{\lambda}{2}$$

Radar Interferometry / InSAR for deformation monitoring

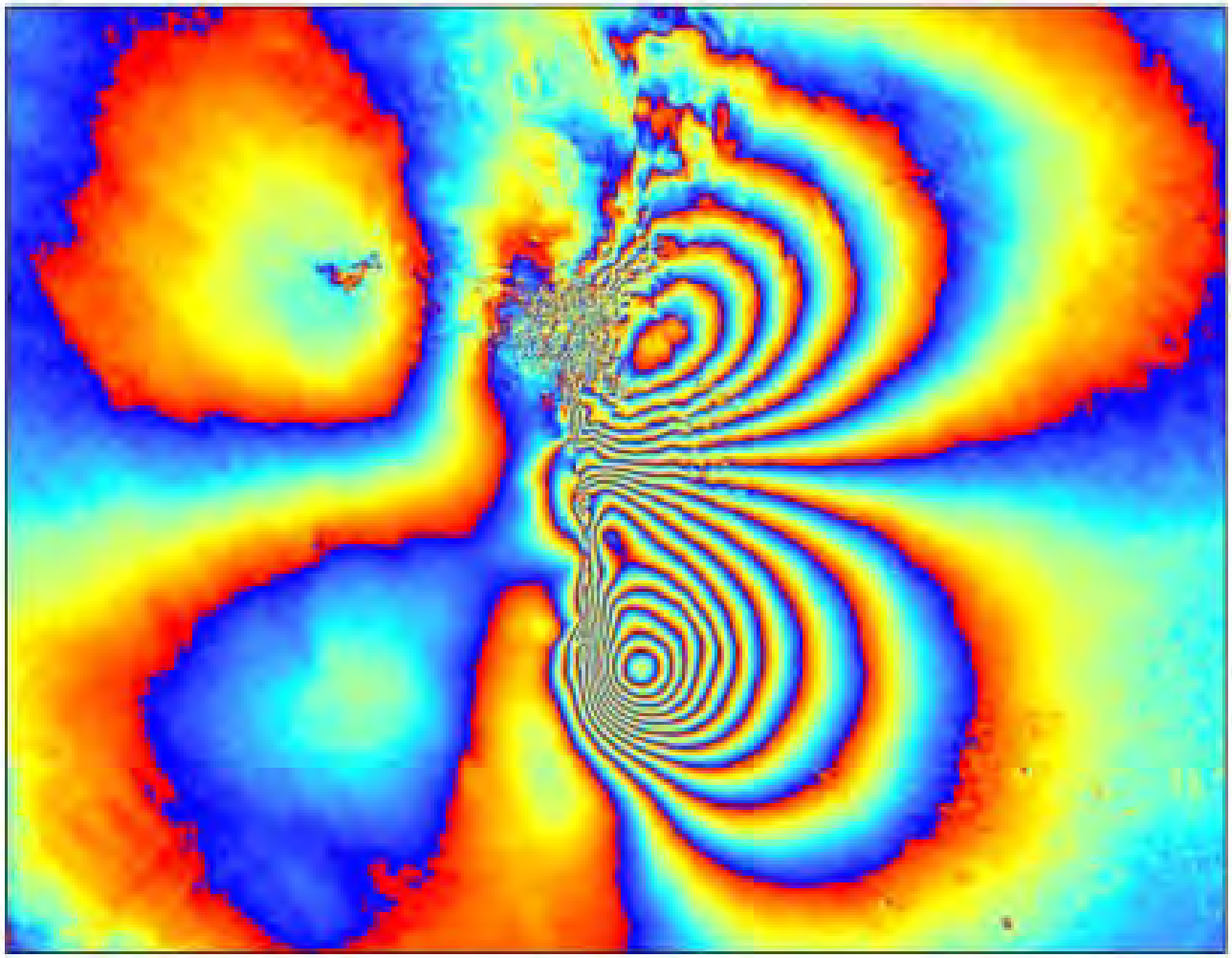

Radar Interferometry / InSAR for DEM Production



Radar Interferometry / InSAR for DEM Production



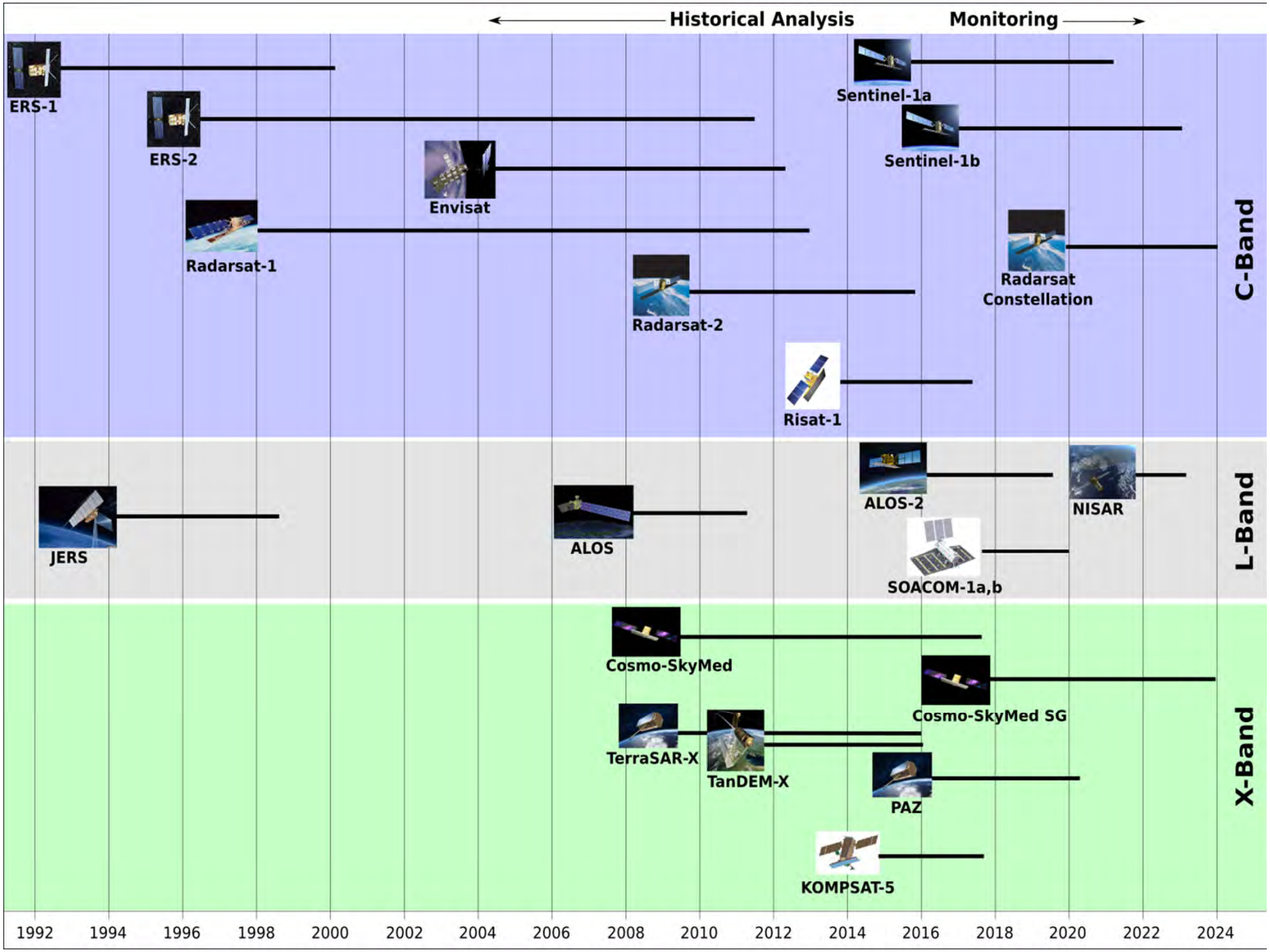
Historical Analysis
Monitoring
ERS-1
ERS-2
Envisat
Radarsat-1
Radarsat-2
Risat-1
Sentinel-1a
Sentinel-1b
Radarsat Constellation
C-Band
JERS
ALOS
ALOS-2
NISAR
SOACOM-1a,b
L-Band
Cosmo-SkyMed
Cosmo-SkyMed SG
TerraSAR-X
TanDEM-X
PAZ
KOMPSAT-5
X-Band
1992
1994
1996
1998
2000
2002
2004
2006
2008
2010
2012
2014
2016
2018
2020
2022
2024

ERS-1 & ERS-2



ERS-1 & ERS-2



ERS-1 & ERS-2



ENVISAT / ASAR

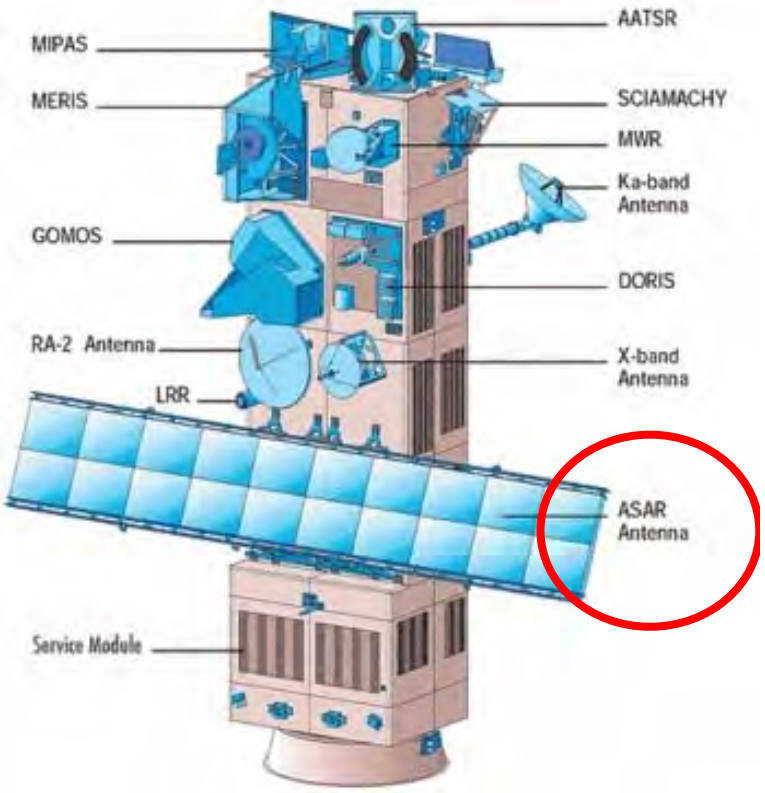

ENVISAT / ASAR



Radarsat



Radarsat

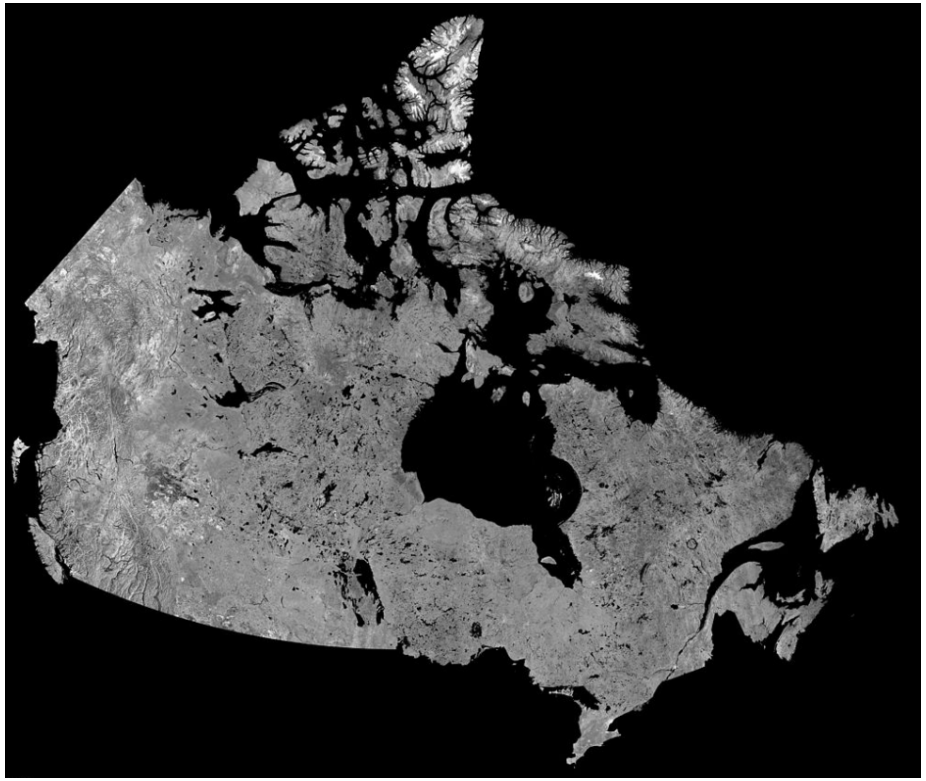



TerraSAR-X, Tandem-X

TerraSAR-X, Tandem-X

Staring SpotLight	High Resolution SpotLight	StripMap	ScanSAR	Wide ScanSAR
				
• Up to 25cm resolution • Scene size depending on incidence angle, for example ~ 4km (width) x 3.7km (length) at 60°	• Up to 1m resolution • Scene size 5 to 10km (width) x 5km (length)	• Up to 3m resolution • Scene size 30km (width) x 50km (length*)	• Up to 18.5m resolution • Scene size 100km (width) x 150km (length*)	• Up to 40m resolution • Scene size up to 270km (width) x 200km (length**)

TerraSAR-X, Tandem-X

Tandem-X



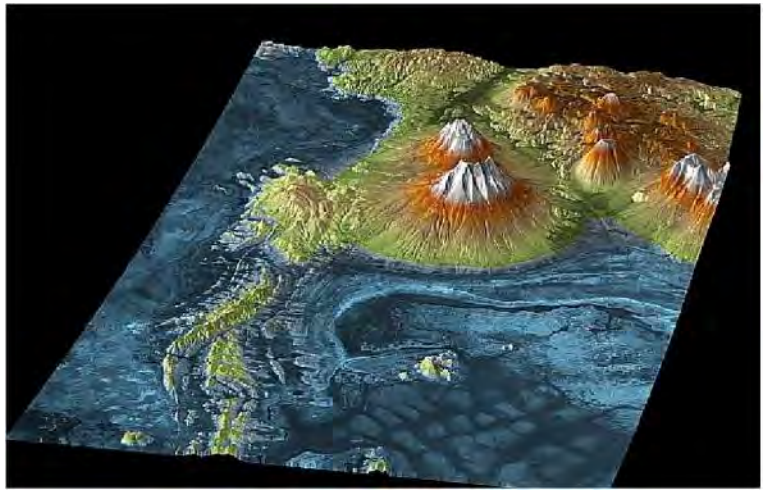

Primary Mission Objectives

Standards for Digital Elevation Models (DEM)

DEMs	Spatial Resolution	Absolute Vertical Accuracy(90%)	Relative Vertical Accuracy (point-to-point in 1° cell, 90%)
DTED-1	90 m x 90 m	< 30 m	< 20 m
DTED-2	30 m x 30 m	< 18 m	< 12 m
TanDEM-X DEM	12 m x 12 m	< 10 m	< 2 m
HDEM	6 m x 6 m	< 5 m	< 0.8 m





TerraSAR-X, Tandem-X

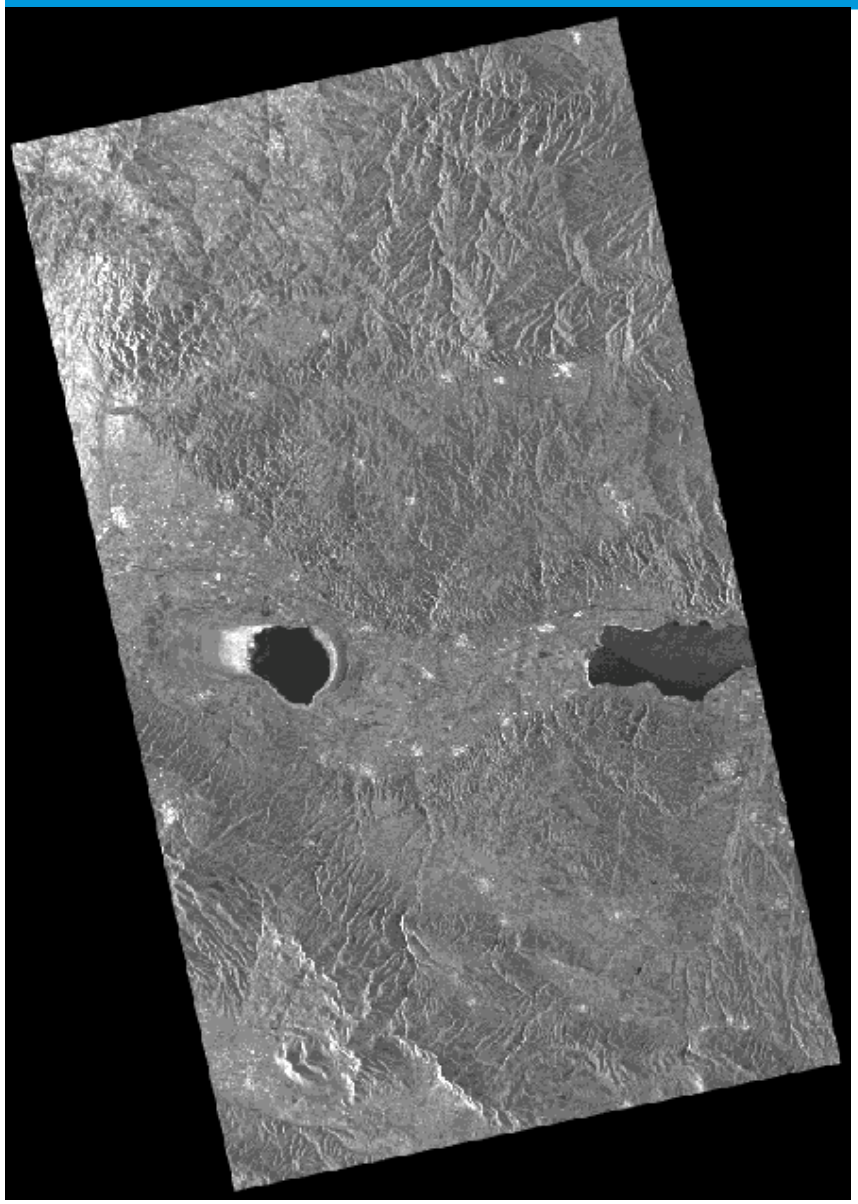

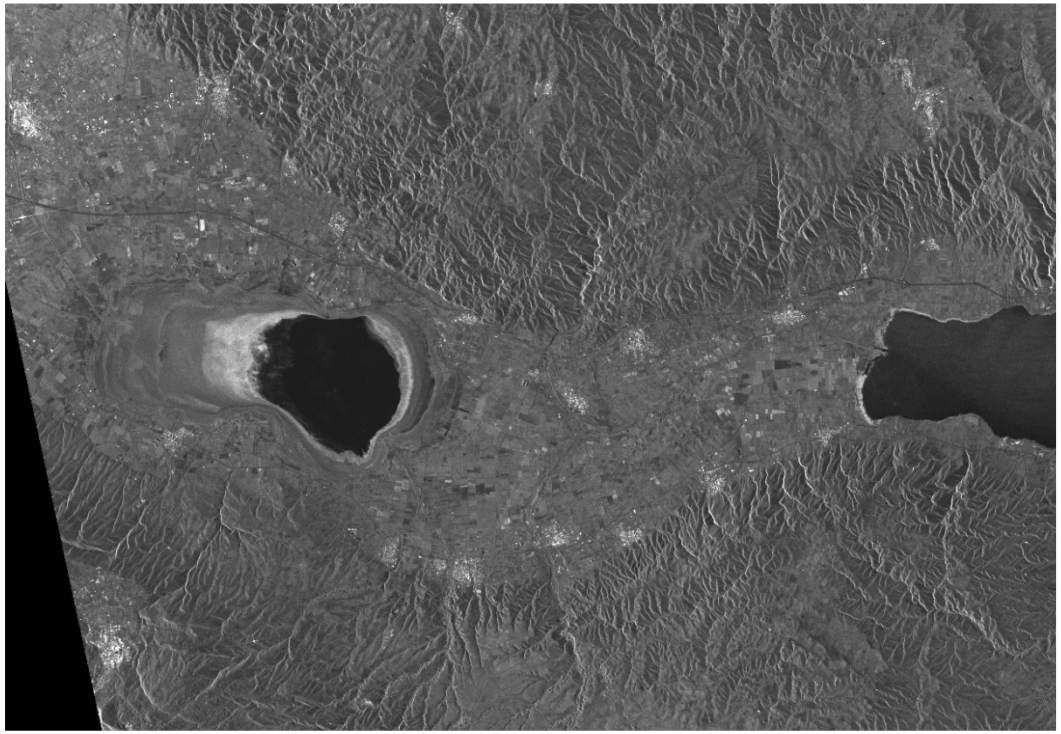

Operational & Near-future EO missions:
The Sentinels (Copernicus)

1. **Sentinel-1: SAR mission for land and ocean services**
2. **Sentinel-2:** Optical high resolution land mission
3. Sentinel-3: Medium resolution land and ocean mission
4. Sentinel-4: Geostationary atmosphere mission
5. Sentinel-5: Low Earth orbit atmosphere mission

ESA Sentinel 1 Mission

C-band SAR Mission

Sentinel-1A (3/4/2014)
Sentinel-1B (25/4/2016)

Applications:

→ Ice and marine/land monitoring;

→ Mapping in support of humanitarian aid in crisis situations.

Main features:

→ C-band (5.4 GHz) SAR

→ Daily coverage of high priority areas;

→ Bi-weekly global coverage;

→ 12 days repeat cycle (6 days with both Sentinels 1A and 1B operational);

→ 7 years design life-time (consumables for 12 years).

Modes	Resolution	Swath Width	Polarization
Stripmap (SM)	5 x 5 m²	> 80 km	HH+HV or VV+VH
Interf. Wideswath (IW)	**5 x 20 m²**	**> 250 km**	**HH+HV or VV+VH**
Extra Wideswath (EW)	25 x 100 m²	> 400 km	HH+HV or VV+VH
Wave (W)	5 x 20 m²	20 x 20 km² @ 100 km spacing	HH or VV

Image Acquisition in Interferometric Wide Swath mode (IW)



C-band SAR comparison

PARAMETERS	ERS 1/2	ENVISAT	Radarsat 1/2	Sentinel 1A/B
Centre frequency (GHz)	5,300	5,331	5,3 / 5,405	5,405
Polarization	VV	HH/VV, HH/VH, VV/HH	HH / HH, HV, VV, VH	HH+HV, VV+VH
Incidence angles (°)	23	15 - 45	20 - 49	20 - 45
Orbit (km)	800	800 → 783 (2010+mission)	793-821 / 798	693
Inclination (°)	98,5	98,5	98,6	98,18
Repeat cycle (day)	35	35	24	12 (6)
Launch date	17 Jul. 1991 / 21 Apr. 1995	1 March 2002	4 Nov. 1995 / 14 Dec. 2007	3 April 2014 / 2016
Spatial resolution (m)	25	25	30	20
Swath width (m)	100	100	100	250

ESA Sentinel 1 Mission

C-band SAR Mission

Sentinel-1A (2014)
Sentinel-1B (2016)

Advantages with respect to previous ESA SAR missions :

- Radar data will be delivered within an hour of acquisition;
- Shorter time necessary to create a stack exploitable;
- Capability to observe faster phenomena due to the shorter repeat time;
- Reduced orbital tube (i.e., maximum allowed orbital deviation with respect to the nominal orbit) ➜ smaller baselines ➜ all possible interferometric pairs satisfy the conditions of the Small Baseline approach (SBAS).

Active microwave remote sensing properties

1. **Pros**
    a. Day and night observation capability
    b. Insensitive to cloud coverage
    c. High “operationability”
2. **Cons**
    a. Human eyes not “trained” for microwaves
    b. Technology is more demanding than for optical remote sensing
    c. More expensive than optical RS
    d. Needs high power

Optical vs. Microwave Remote Sensing

Parameter	Optical RS	Active microwave RS
Wavelength	λ << object	λ ~ object
Frequency	Several bands	A few bands (frequencies)
Polarisation	None	Up to fully polarimetric
Illumination	Passive (sun)	Active (antenna)
Observation times	Day only	Day and night
Cloud coverage	Very sensitive	Independent
Data calibration	Difficult	Difficult
Ground resolution	~ decameters	~ deca-hectometers
Image quality	No speckle	Speckle
Incidence angle	~ Nadir	20-60°
Measurements	Chemical & physical processes	Roughness, geometry, water content, dielectric constant

Indicative

Applications

Deformation detection & monitoring

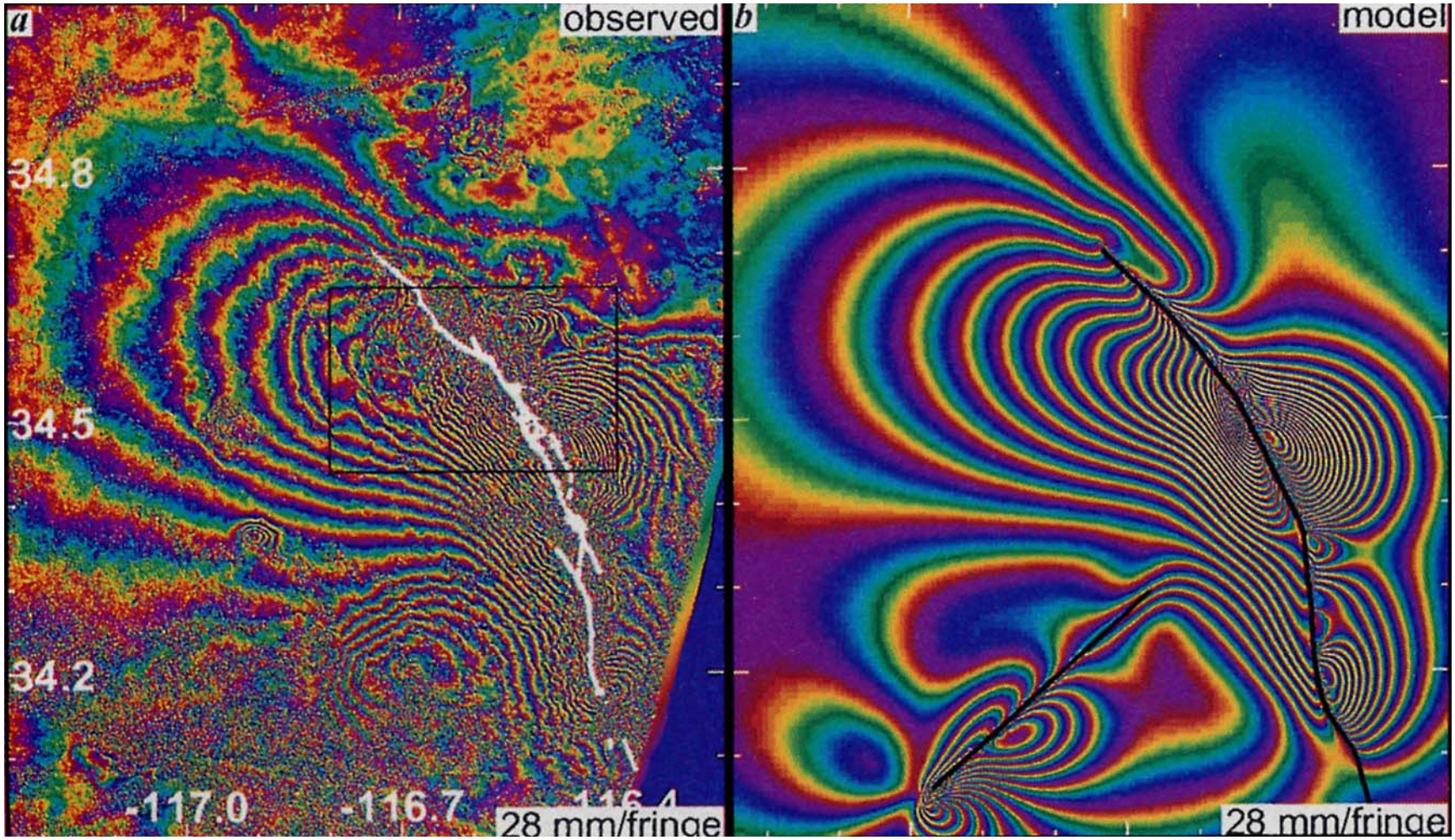

The displacement field of the Landers earthquake mapped by ERS radar interferometry (Massonnet et al., 1993)

ESA UNCLASSIFIED – Releasable to the Public

Coseismic Deformation of Bam Earthquake 26/12/03

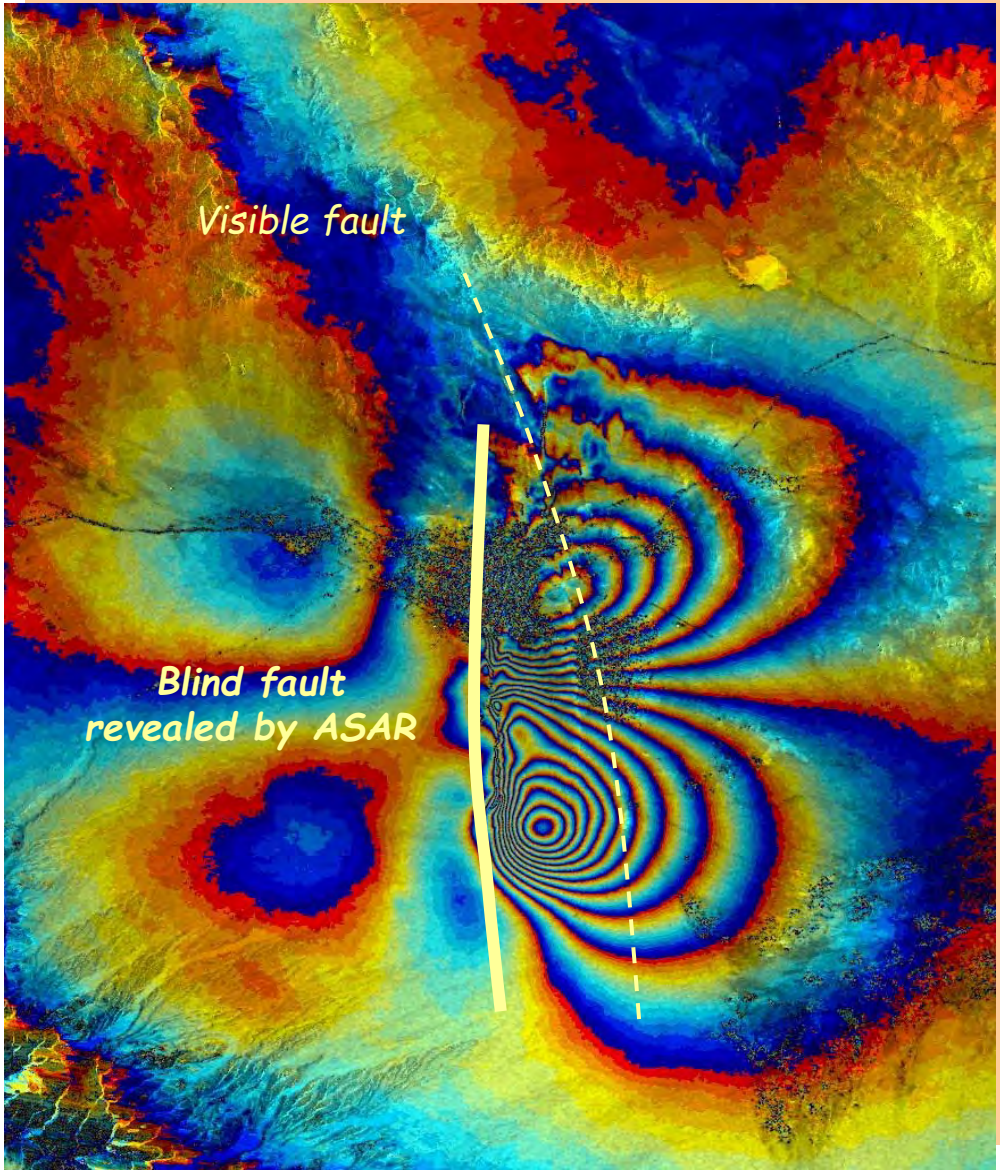

Deformation monitoring

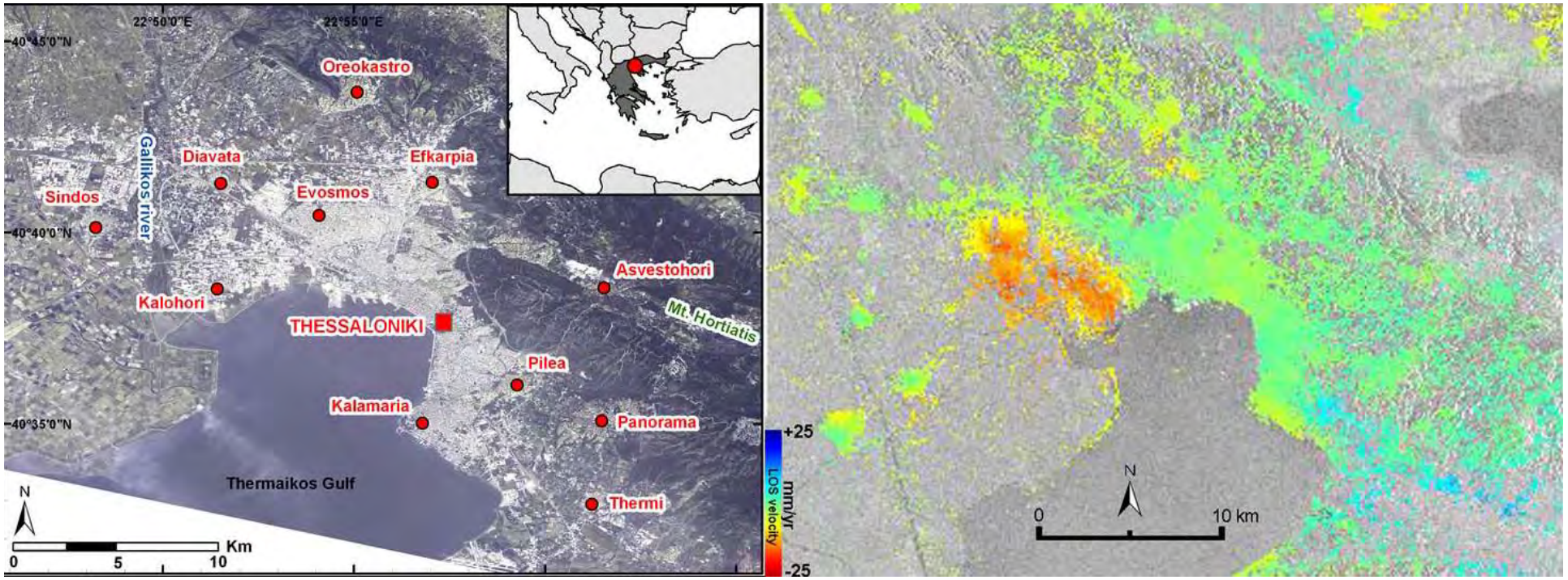

2004-2010 subsidence monitored by PS InSAR, using Envisat/ASAR data

(Mouratidis and Costantini, 2012)

SAR Interferometry

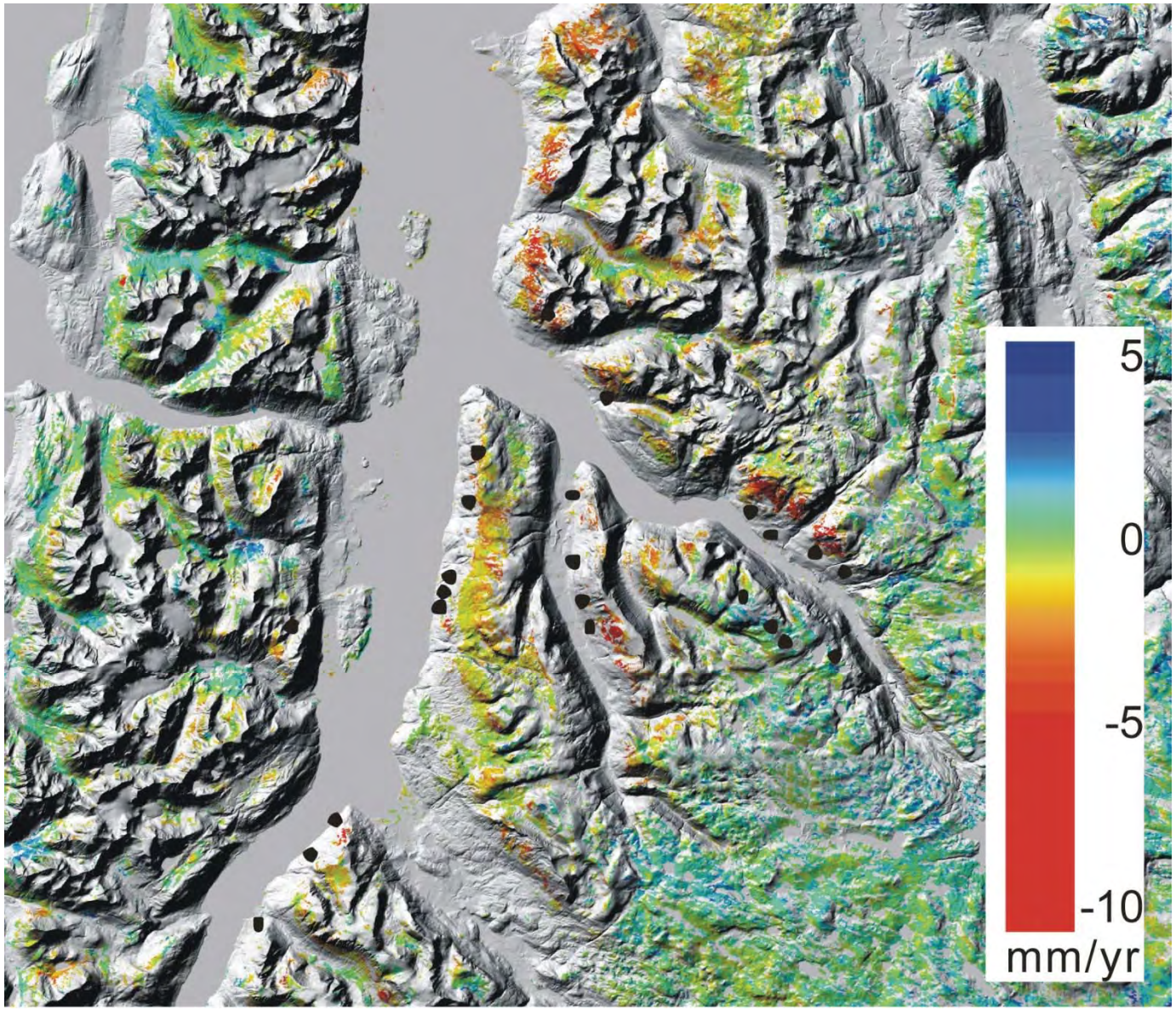

(Credits: Lauknes, T.R.

ASAR

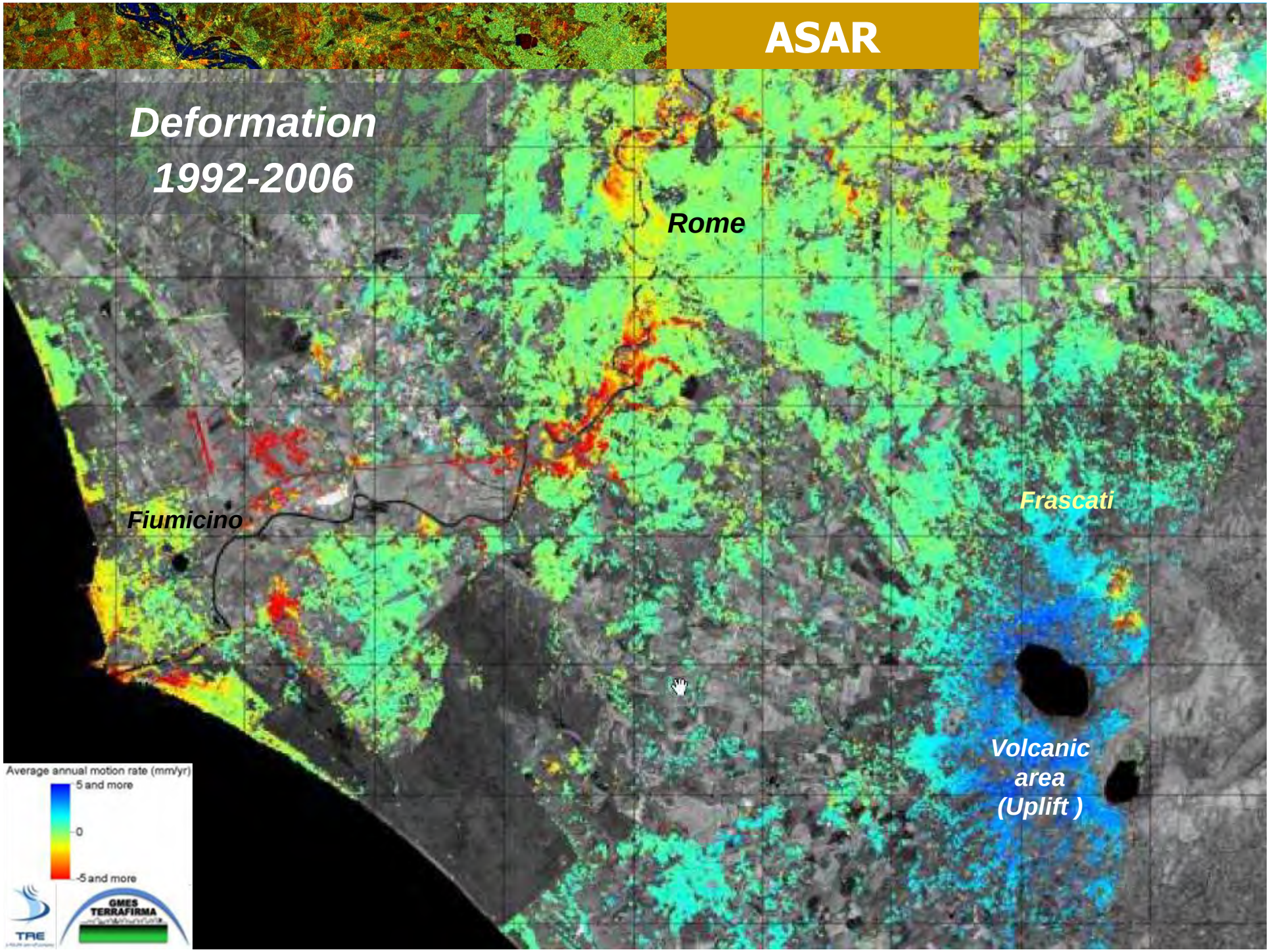
Deformation
1992-2006
Rome
Fiumicino
Frascati
Volcanic
area
(Uplift)
Average annual motion rate (mm/yr)
5 and more
0
-5 and more
GMES
TERRAFIRMA
TRE

Deformation of Etna (1992 - 2001)

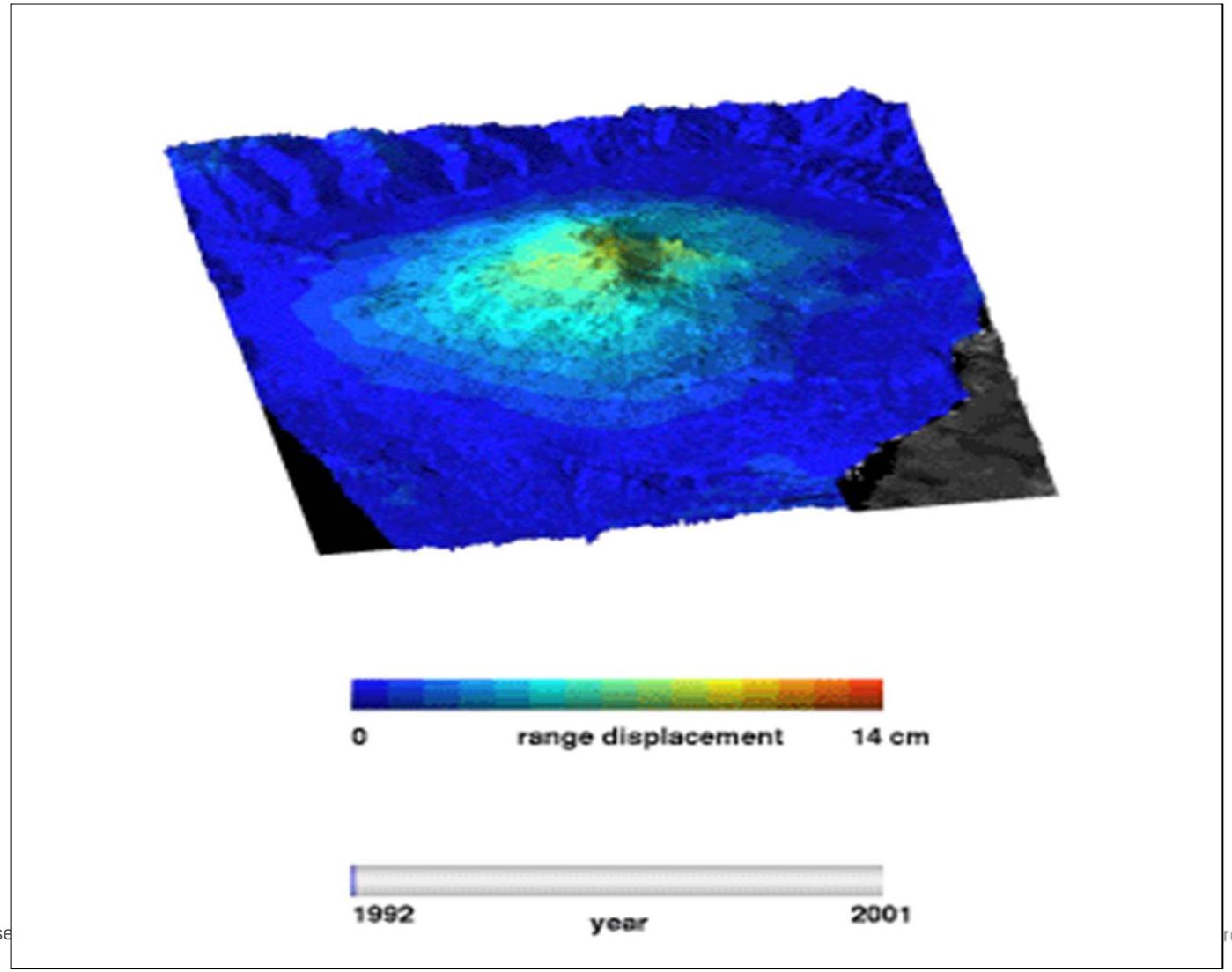

Credits: ESA

Classification / Land cover

Drawbacks & solutions

1. SAR typically consist of 1-2 bands
2. Maximum of 4 bands (fully polarimetric modes, e.g. Radarsat-2)
3. Use Coherence (also as additional band for FCCs)

Sentinel-1A Deforestation over Brazil

Acquisition: 21 April 2014
Mode: TOPS IW HH/HV



RGB – HH/HV/HH

European Space Agency

Flood mapping

SAR

Surface roughness

backscattering

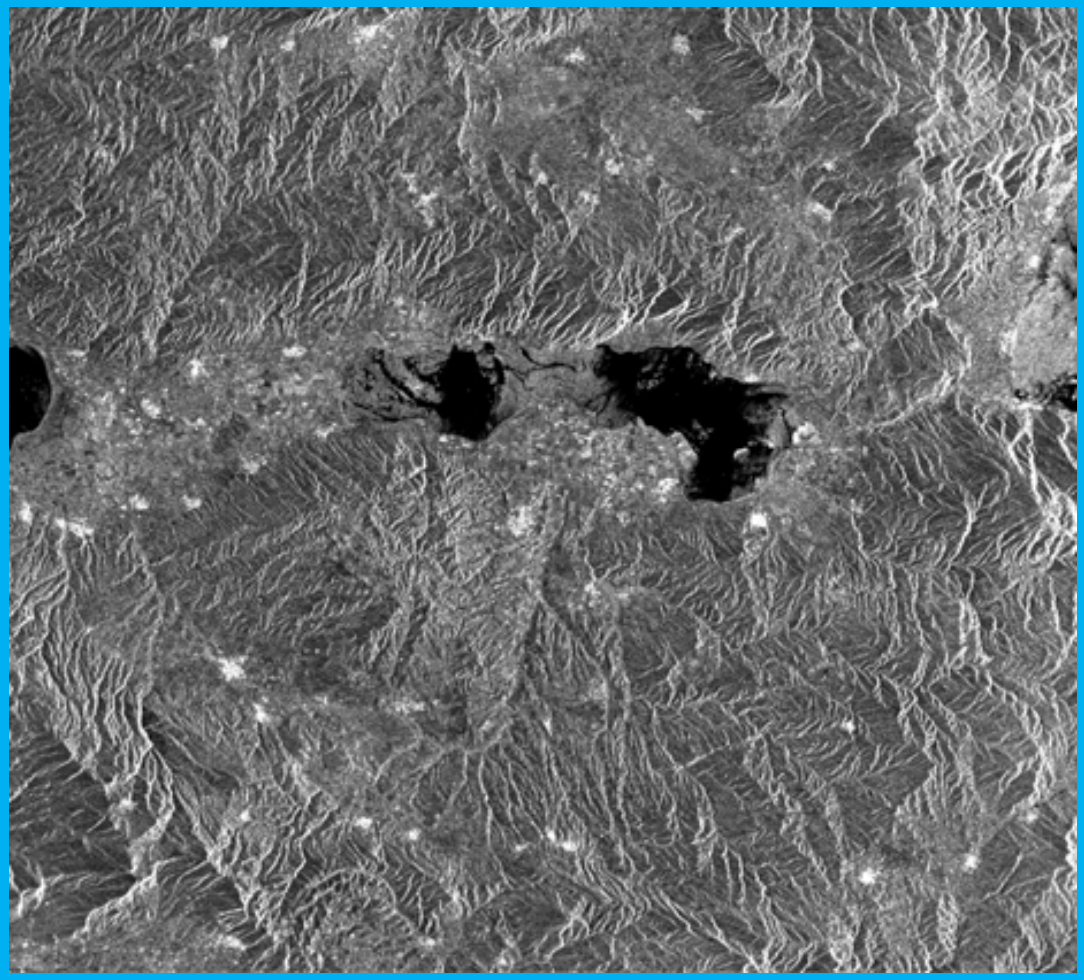

Surface roughness

backscattering

The…strange σ_0 - water relationship

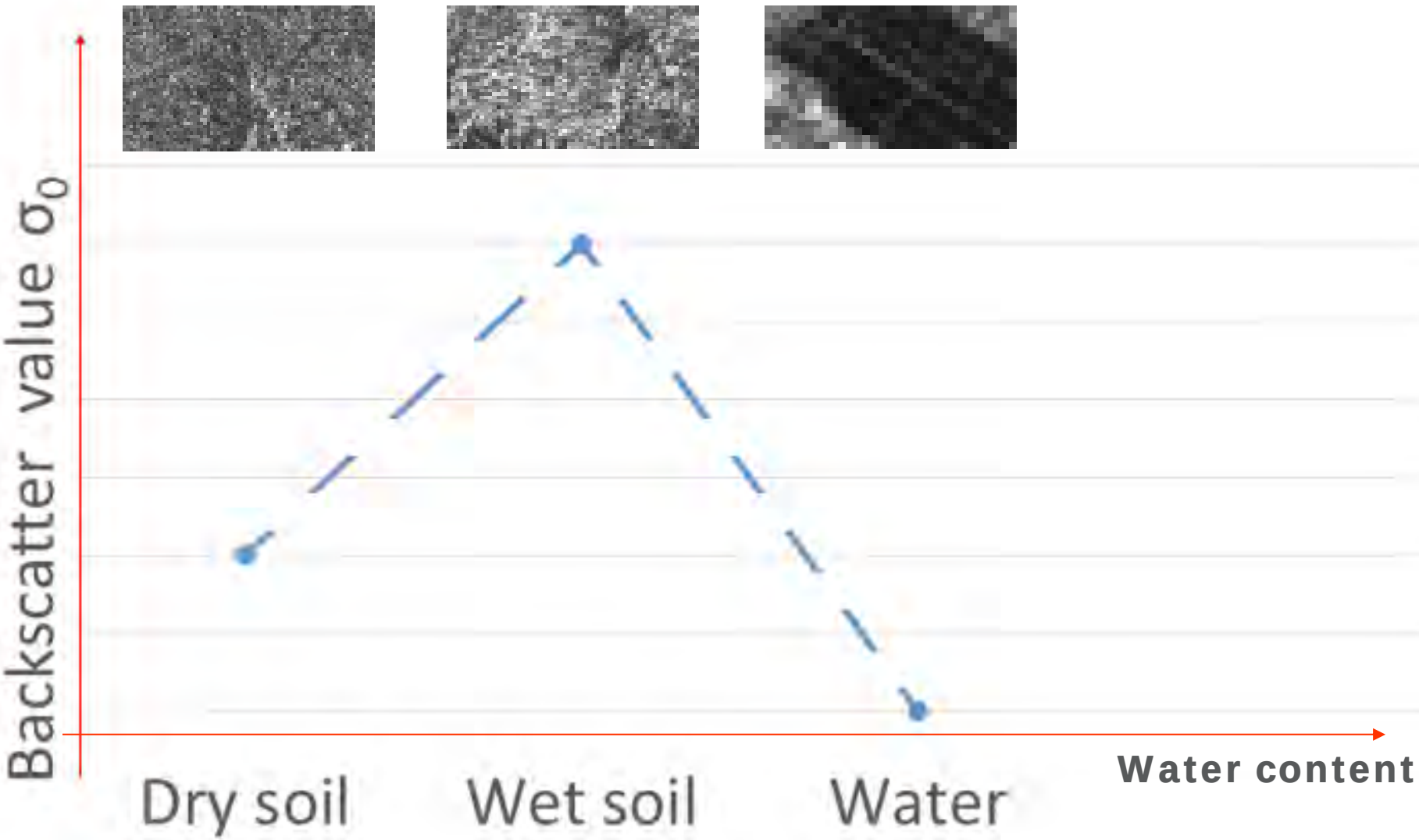

SAR image analysis

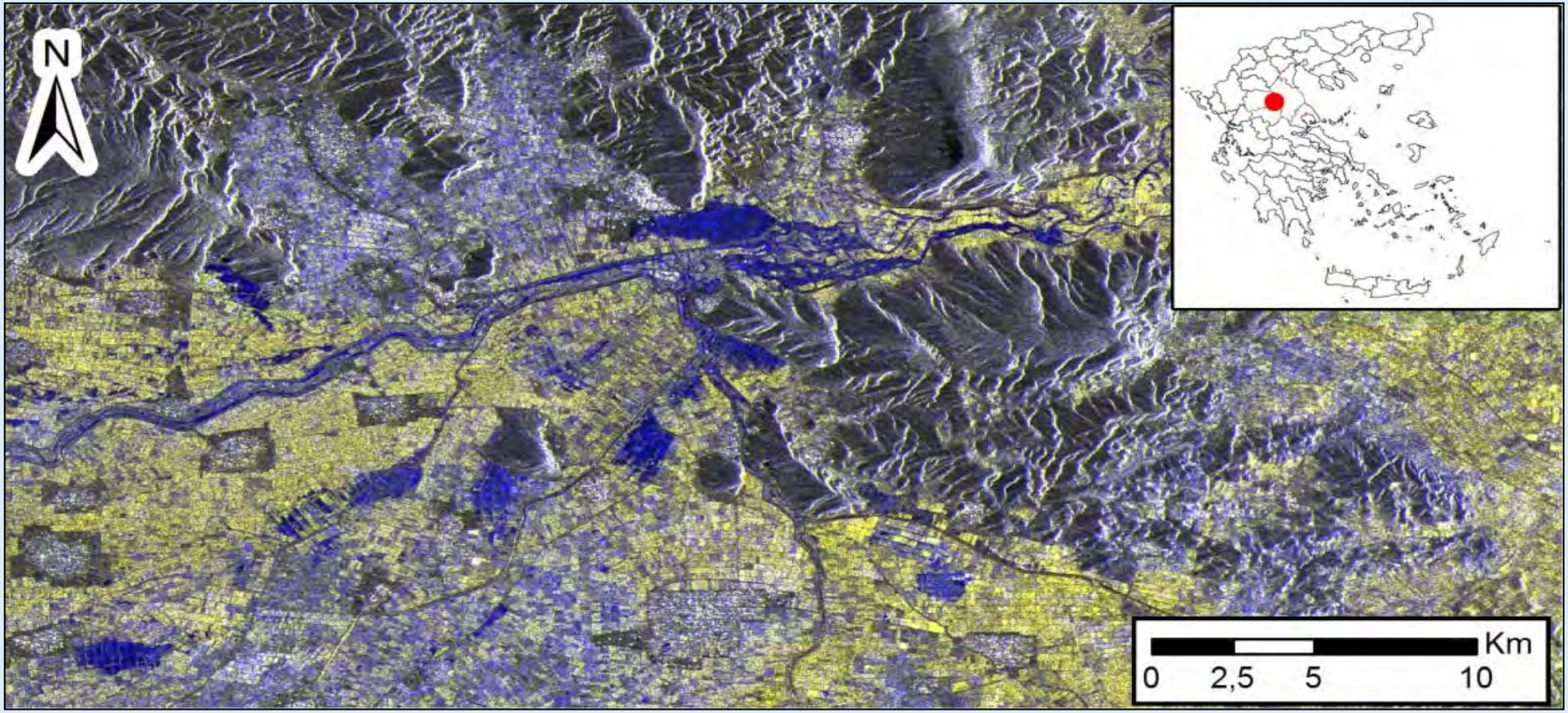

Case study: Thessaly

Floods along Pinios river, near Piniada, Farkadona and surrounding areas captured by ERS-2 during the crisis phase. SAR RGB false colour composite: R=G=02/02/2003 (flood image), B= 06/02/2005 (dry conditions). Blue = flooded regions, Yellow = wet soil.

Sentinel-1 vs ENVISAT ASAR over Namibia

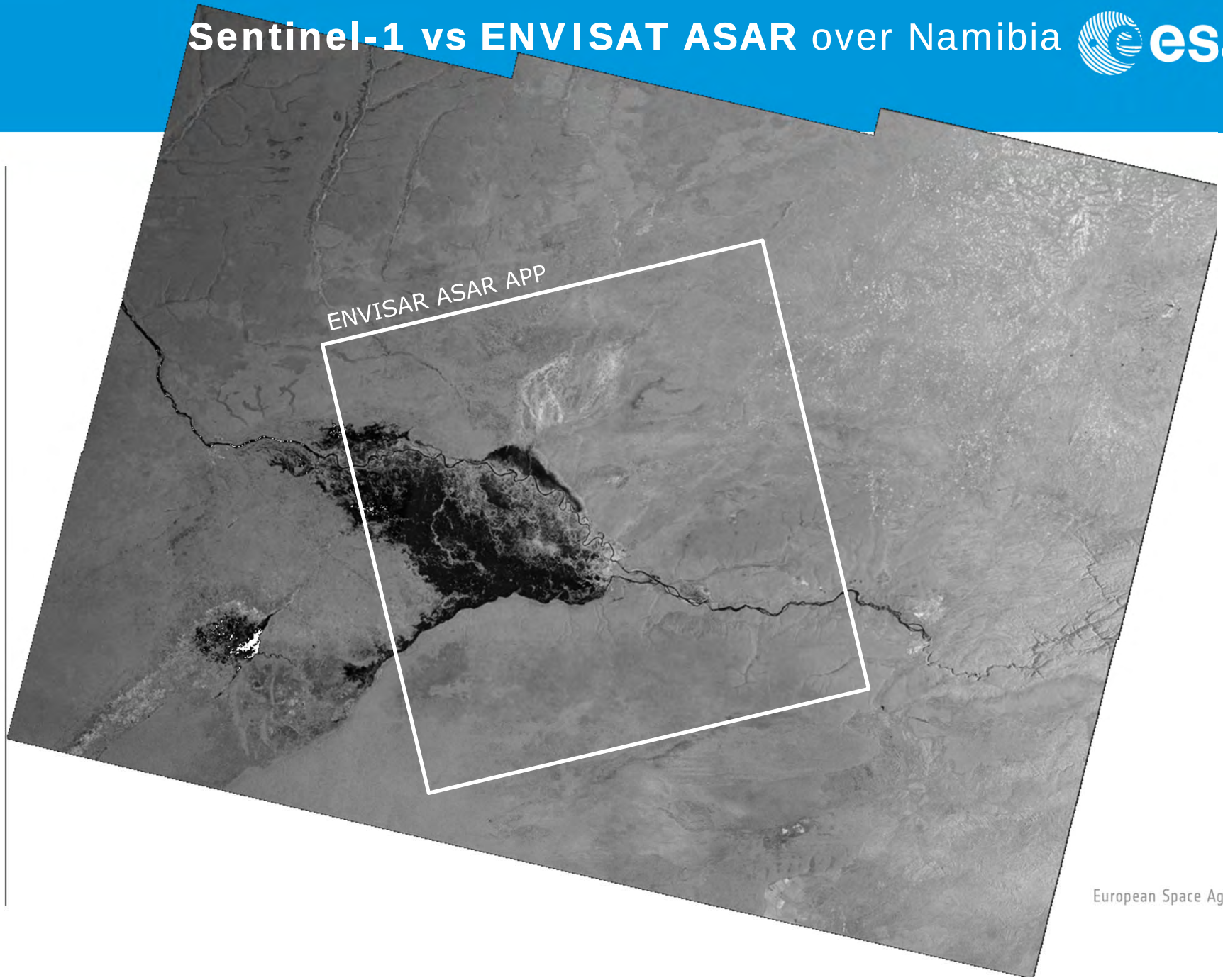

European Space Agency

Sentinel-1 Flood Monitoring of Caprivi Flood Plain, Namibia

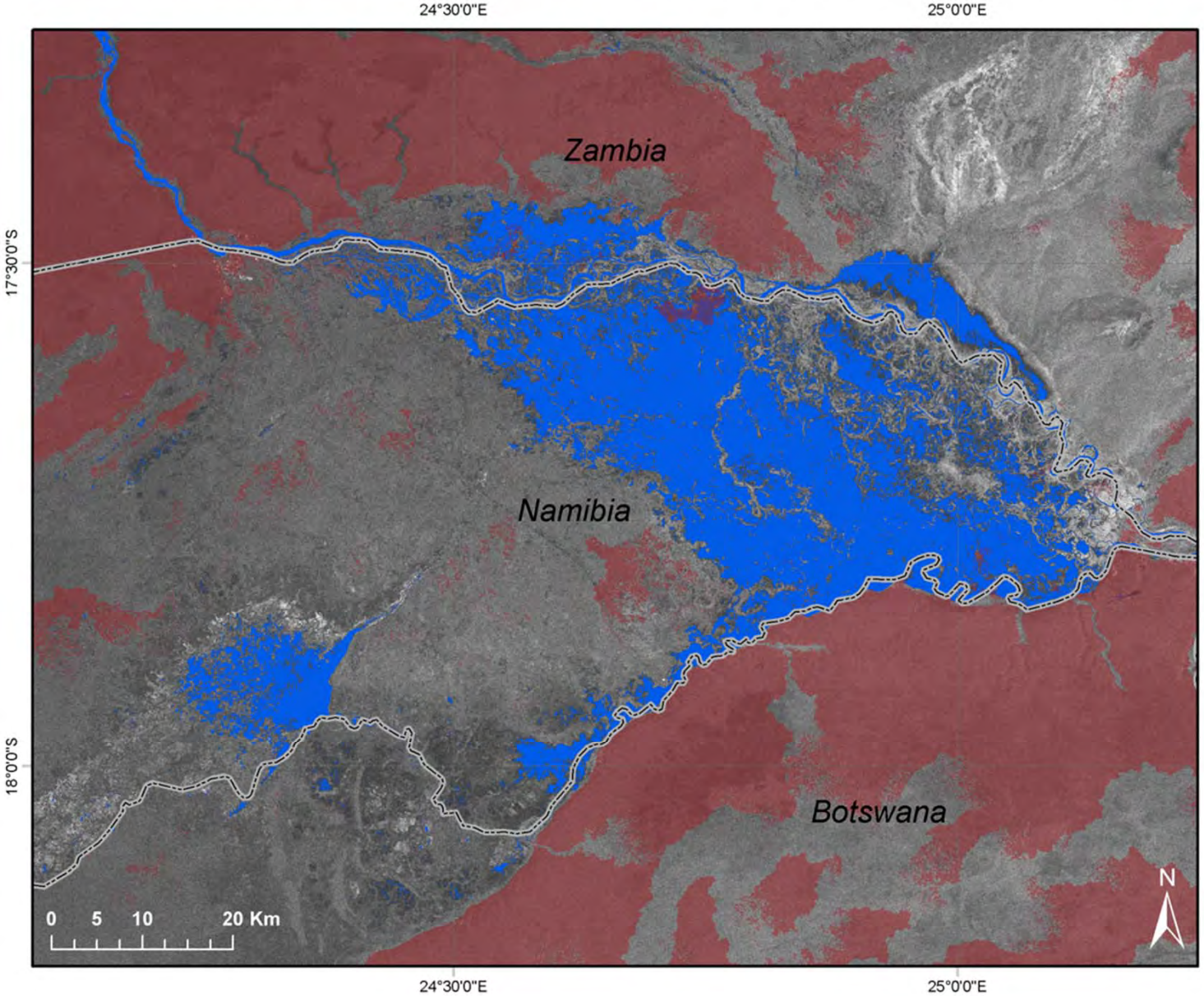

Legend

- Country border
- Derived HAND Index > 10 m
- Flooded areas

Description:
This map shows the flooding situation in the Caprivi flood plain of Zambezi River on 13th of April, 2014. The flood was delineated with the Water Observation and Information System (WOIS) based on SENTINEL-1A satellite data.

Source data:
SENTINEL-1A IW mode, 20 m resolution, acquired on 13th of April, 2014 at 03:50 GMT.
SENTINEL-1 image was provided by the European Space Agency.

Cartographic Reference
Projection: EPSG:4326
Datum: WGS 84

Other SAR Applications

Oil slick from “Prestige” tanker
(Galicia, Spain)

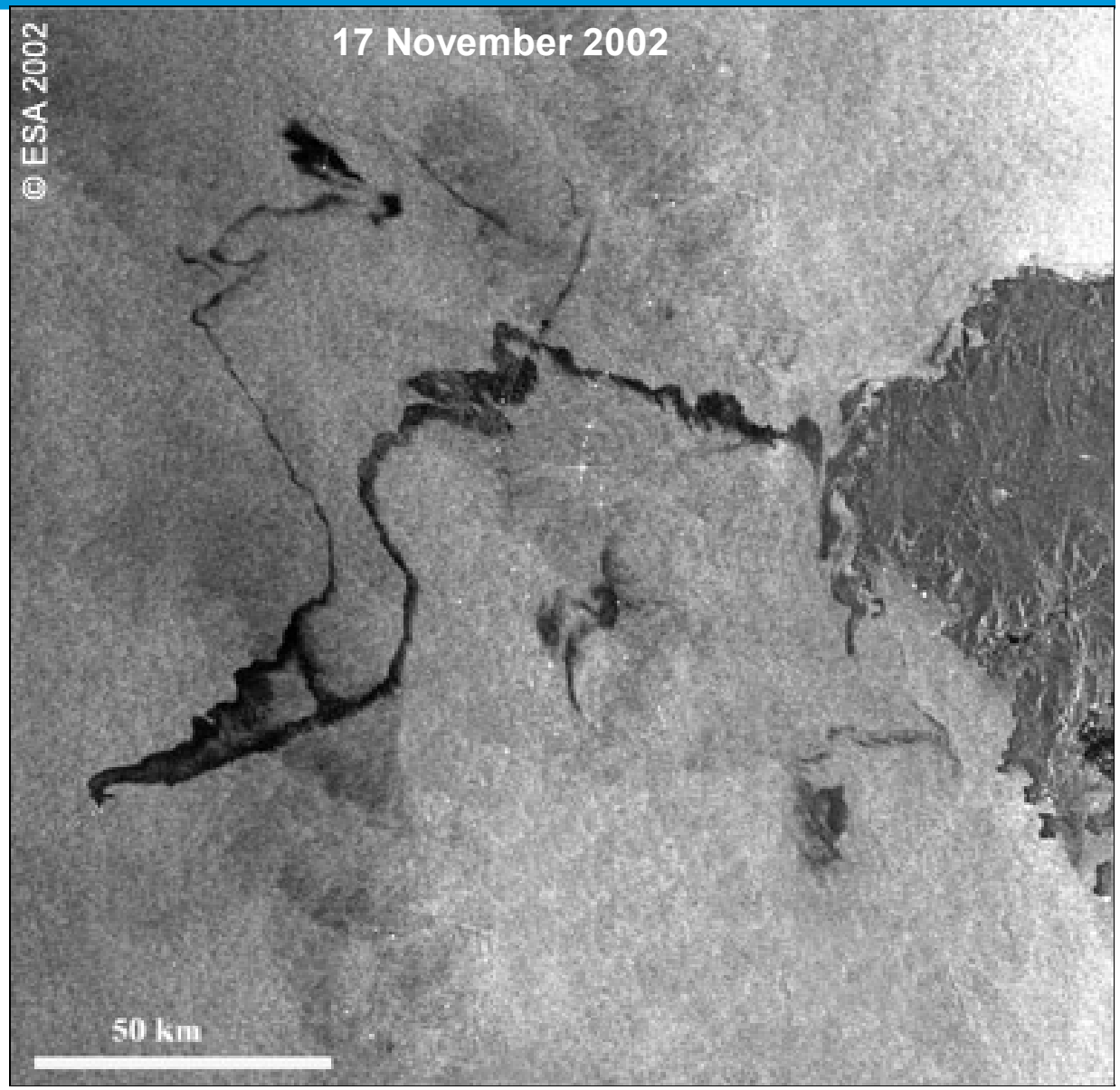

Wind field estimation

German Bight

ERS-2\SAR

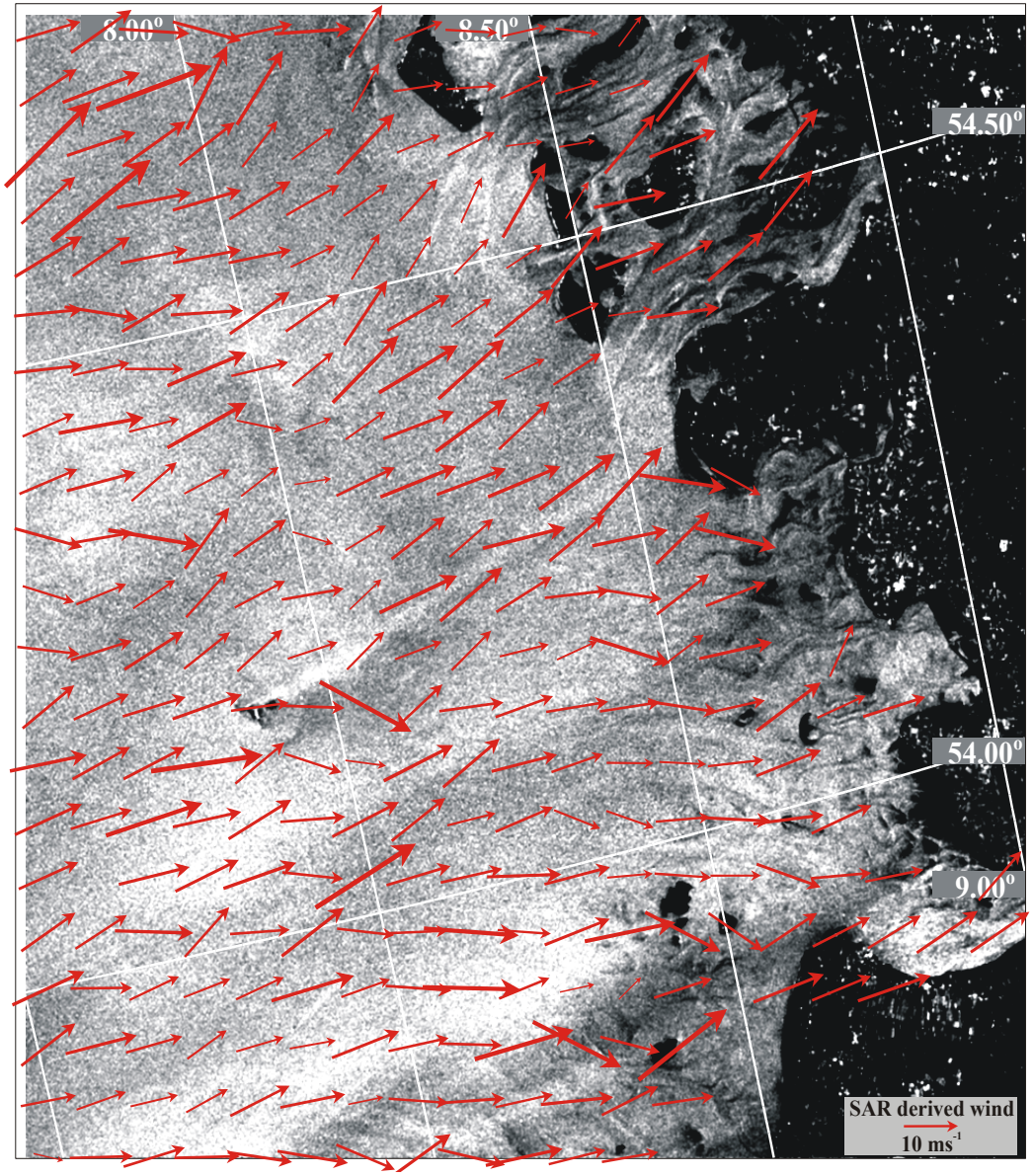

Planning and impact assessment of wind parks

ESA UNCLASSIFIED – For Official Use

References & Resources

References

1. Lillesand, T. M. and Kiefer, R. W. (1994). Remote Sensing and image interpretation, 3rd edition, John Wiley & Sons Inc., New York, 750 p.

Hyperlinks to online Resources

- ESA Radar Courses
- What is Imaging Radar? (NASA)
- **See additional links to radar (SAR) resources on the TAT 2021 website (https://tat.web.auth.gr/training-material/)**

ESA UNCLASSIFIED – For Official Use

Trans-Atlantic Training 2021 (Thessaloniki, Greece)

2021 Topic: CLOUD-BASED METHODS FOR CHANGE DETECTION: SAR & OPTICAL DATA PROCESSING

Microwave Remote Sensing

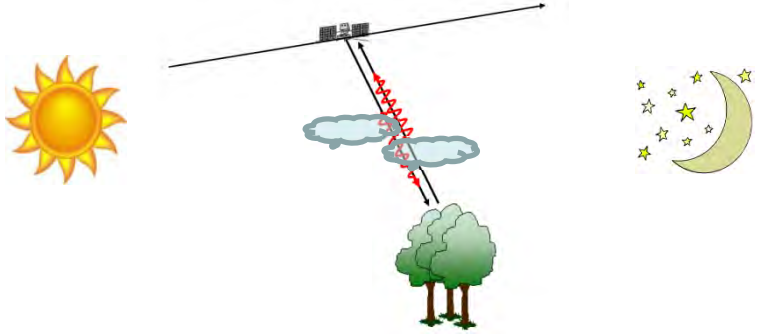

Antonios Mouratidis (AUTH)

amourati@geo.auth.gr

EO.Lab
Earth Observation
& Geospatial Applications Lab

1-4 June 2021 (online)

Copernicus Europe's eyes on Earth

esa

NASA

ARISTOTLE UNIVERSITY OF THESSALONIKI